



តមកពីរាជកិច្ចលេខ ៣១

ព្រះរាជាណាចក្រកម្ពុជា

រាជរដ្ឋាភិបាលកម្ពុជា

ជាតិ សាសនា ព្រះមហាក្សត្រ

លេខ: ៤៨ អនក្រ.បក



អនុក្រឹត្យ

ស្តីពី

ការកាត់ដីទំហំ ៥២៨,៣៧ ហិកតា នៅសង្កាត់កោះរ៉ុង និងសង្កាត់កោះរ៉ុងសន្លឹម ក្រុងព្រះសីហនុ ខេត្តព្រះសីហនុ ចេញពីដីឯកជនរបស់រដ្ឋកំណត់ដោយ អនុក្រឹត្យលេខ ០៥ អនក្រ.បក ចុះថ្ងៃទី ២១ ខែមករា ឆ្នាំ ២០០៨

រាជរដ្ឋាភិបាល

- បានឃើញរដ្ឋធម្មនុញ្ញនៃព្រះរាជាណាចក្រកម្ពុជា
- បានឃើញព្រះរាជក្រឹត្យលេខ នស/រកត/០៩១៣/៩០៣ ចុះថ្ងៃទី ២៤ ខែកញ្ញា ឆ្នាំ ២០១៣ ស្តីពីការតែងតាំង រាជរដ្ឋាភិបាលនៃព្រះរាជាណាចក្រកម្ពុជា
- បានឃើញព្រះរាជក្រឹត្យលេខ នស/រកត/០៤១៦/៣៦៨ ចុះថ្ងៃទី ០៤ ខែមេសា ឆ្នាំ ២០១៦ ស្តីពីការកែ សម្រួលសមាសភាពរាជរដ្ឋាភិបាល
- បានឃើញព្រះរាជក្រមលេខ ០២/នស/៩៤ ចុះថ្ងៃទី ២០ ខែកក្កដា ឆ្នាំ ១៩៩៤ ដែលប្រកាសឱ្យប្រើច្បាប់ ស្តីពីការរៀបចំនិងការប្រព្រឹត្តទៅនៃគណៈរដ្ឋមន្ត្រី
- បានឃើញព្រះរាជក្រមលេខ នស/រកម/០៦៩៩/០៩ ចុះថ្ងៃទី ២៣ ខែមិថុនា ឆ្នាំ ១៩៩៩ ដែលប្រកាសឱ្យ ប្រើច្បាប់ស្តីពីការបង្កើតក្រសួងរៀបចំដែនដី នគរូបនីយកម្ម និងសំណង់
- បានឃើញព្រះរាជក្រមលេខ នស/រកម/០១៩៦/១៣ ចុះថ្ងៃទី ២៤ ខែមករា ឆ្នាំ ១៩៩៦ ដែលប្រកាសឱ្យ ប្រើច្បាប់ស្តីពីការបង្កើតក្រសួងកសិកម្ម រុក្ខាប្រមាញ់ និងនេសាទ
- បានឃើញព្រះរាជក្រមលេខ នស/រកម/០៨០១/១៤ ចុះថ្ងៃទី ៣០ ខែសីហា ឆ្នាំ ២០០១ ដែលប្រកាសឱ្យ ប្រើច្បាប់ភូមិបាល
- បានឃើញព្រះរាជក្រមលេខ នស/រកម/០៨០២/០១៦ ចុះថ្ងៃទី ៣១ ខែសីហា ឆ្នាំ ២០០២ ដែលប្រកាស ឱ្យប្រើច្បាប់ស្តីពីព្រៃឈើ
- បានឃើញព្រះរាជក្រឹត្យលេខ នស/រកត/០៨០៦/៣៣៩ ចុះថ្ងៃទី ០៣ ខែសីហា ឆ្នាំ ២០០៦ ស្តីពីគោលការណ៍ និងបញ្ញត្តិអន្តរកាលនៃការធ្វើអនុបយោគទ្រព្យសម្បត្តិសាធារណៈរបស់រដ្ឋនិងរបស់នីតិបុគ្គលសាធារណៈ

- បានឃើញព្រះរាជក្រឹត្យចុះថ្ងៃទី ០១ ខែវិច្ឆិកា ឆ្នាំ ១៩៩៣ ស្តីពីការបង្កើត និងកំណត់តំបន់ការពារធម្មជាតិ
- បានឃើញអនុក្រឹត្យលេខ ៦២ អនក្រ.បក ចុះថ្ងៃទី ២០ ខែកក្កដា ឆ្នាំ ១៩៩៩ ស្តីពីការរៀបចំ និងការប្រព្រឹត្តទៅរបស់ក្រសួងរៀបចំដែនដី នគរូបនីយកម្ម និងសំណង់
- បានឃើញអនុក្រឹត្យលេខ ១៧ អនក្រ.បក ចុះថ្ងៃទី ០៧ ខែមេសា ឆ្នាំ ២០០០ ស្តីពីការរៀបចំ និងការប្រព្រឹត្តទៅរបស់ក្រសួងកសិកម្ម រុក្ខាប្រមាញ់ និងនេសាទ
- បានឃើញអនុក្រឹត្យលេខ ៥៥ អនក្រ.បក ចុះថ្ងៃទី ០៤ ខែឧសភា ឆ្នាំ ២០១៥ ស្តីពីការរៀបចំ និងការប្រព្រឹត្តទៅរបស់ក្រសួងបរិស្ថាន
- បានឃើញអនុក្រឹត្យលេខ ១១៨ អនក្រ.បក ចុះថ្ងៃទី០៧ ខែតុលា ឆ្នាំ ២០០៥ ស្តីពីការគ្រប់គ្រងដីរដ្ឋ
- បានឃើញអនុក្រឹត្យលេខ ១៤៦ អនក្រ.បកចុះថ្ងៃទី ២៧ ខែធ្នូ ឆ្នាំ ២០០៥ ស្តីពីសម្បទានដីសេដ្ឋកិច្ច
- បានឃើញអនុក្រឹត្យលេខ ០៥ អនក្រ.បក ចុះថ្ងៃទី ២១ ខែមករា ឆ្នាំ ២០០៨ របស់រាជរដ្ឋាភិបាល
- បានឃើញសារាចរលេខ ០២ សរ ចុះថ្ងៃទី ២៦ ខែកុម្ភៈ ឆ្នាំ ២០០៧ ស្តីពីការកាន់កាប់ដីរដ្ឋដោយខុសច្បាប់
- លិខិតលេខ ១០៤២ សជណ.ឧស ចុះថ្ងៃទី ២២ ខែកក្កដា ឆ្នាំ ២០១៤ របស់ទីស្តីការគណៈរដ្ឋមន្ត្រី
- លិខិតលេខ ០៩២/១៨ ល.ស ចុះថ្ងៃទី ៣០ ខែមីនា ឆ្នាំ ២០១៨ របស់រដ្ឋបាលខេត្តព្រះសីហនុ
- យោងតាមសំណើរបស់រដ្ឋមន្ត្រីក្រសួងរៀបចំដែនដី នគរូបនីយកម្ម និងសំណង់

សង្ខេប

មាត្រា ១ : កាត់ដីទំហំ ៥២៨,៣៧ ហិកតា នៅសង្កាត់កោះរ៉ុង និងសង្កាត់កោះរ៉ុងសន្លឹម ក្រុងព្រះសីហនុ ខេត្តព្រះសីហនុ ចេញពីដីឯកជនរបស់រដ្ឋកំណត់ដោយអនុក្រឹត្យលេខ ០៥ អនក្រ.បក ចុះថ្ងៃទី ២១ ខែមករា ឆ្នាំ ២០០៨ តាមប្រព័ន្ធកូអរដោណេ Project UTM Zone 48N Datum WGS 1984 និងមាននិយាមកាដូចកំណត់ក្នុងផែនទីឧបសម្ព័ន្ធនៃអនុក្រឹត្យនេះ។

មាត្រា ២ : ប្រទានកម្មជាកម្មសិទ្ធិជូនប្រជាពលរដ្ឋចំនួន ២៩៨ គ្រួសារ ដែលរស់នៅអចិន្ត្រៃយ៍លើកោះរ៉ុង និងទំហំ ១២,១៣ ហិកតា ស្មើនឹង ១២ ក្បាលដី សម្រាប់ សាលារៀន ៦ ក្បាលដី, ប៉ុស្តិ៍រដ្ឋបាល ២ក្បាលដី, សាលារៀន ១ ក្បាលដី, ទីស្នាក់ការភូមិ ១ ក្បាលដី, អង្គភាពកងរាជអាវុធហត្ថ ១ក្បាលដី និងវត្ត ១ ក្បាលដី ស្ថិតនៅសង្កាត់កោះរ៉ុង និងសង្កាត់កោះរ៉ុងសន្លឹម ក្រុងព្រះសីហនុ ខេត្តព្រះសីហនុ ដែលមានទីតាំងស្ថិតនៅភូមិដូចខាងក្រោម៖

- ភូមិដើមថ្ងូរ សរុបទំហំ ១២៥,៣១ ហិកតា ស្មើ ១៧០ ក្បាលដី ក្នុងនោះ ១៦៩ ក្បាលដី ជូនប្រជាពលរដ្ឋ ៦៣ គ្រួសារ និងសាលារៀន ០១ ក្បាលដី
- ភូមិព្រែកស្វាយ សរុបទំហំ ១៦៧,៤៥ ហិកតា ស្មើ ២០០ ក្បាលដី ក្នុងនោះចំនួន ១៩៨ ក្បាលដី ជូនប្រជាពលរដ្ឋ ៩៦ គ្រួសារ, វត្ត ០១ ក្បាលដី និងសាលារៀន ០១ ក្បាលដី
- ភូមិសុខសាន្ត សរុបទំហំ ២០០,៤១ ហិកតា ស្មើ ១២៨ ក្បាលដី ក្នុងនោះ ១២៤ ក្បាលដី ជូនប្រជាពលរដ្ឋ ៦៤ គ្រួសារ និងសាលារៀន ០៤ ក្បាលដី

- ភូមិកោះតូច សរុបទំហំ ៣៥,២០ ហិកតា ស្មើ ១៣៩ ក្បាលដី ក្នុងនោះ ១៣៤ ក្បាលដី ជូនប្រជាពលរដ្ឋ ៧៥ គ្រួសារ និង ៥ក្បាលដី សម្រាប់ សាលារៀន ១ក្បាលដី, ប៉ុស្តិ៍រដ្ឋបាល ២ ក្បាលដី, ទីស្នាក់ការភូមិ ១ក្បាលដី និងអង្គភាពកងរាជអាវុធបាតុ ១ក្បាលដី ។

មាត្រា ៣ : បទប្បញ្ញត្តិទាំងឡាយណាដែលផ្ទុយនឹងអនុក្រឹត្យនេះត្រូវទុកជានិរាករណ៍ ។

មាត្រា ៤ : រដ្ឋមន្ត្រីទទួលបន្ទុកទីស្តីការគណៈរដ្ឋមន្ត្រី រដ្ឋមន្ត្រីក្រសួងមហាផ្ទៃ រដ្ឋមន្ត្រីក្រសួងសេដ្ឋកិច្ចនិងហិរញ្ញវត្ថុ រដ្ឋមន្ត្រីក្រសួងរៀបចំដែនដី នគរូបនីយកម្ម និងសំណង់ រដ្ឋមន្ត្រីក្រសួងបរិស្ថាន រដ្ឋមន្ត្រីក្រសួងកសិកម្ម រុក្ខាប្រមាញ់ និងនេសាទ រដ្ឋមន្ត្រី រដ្ឋលេខាធិការគ្រប់ក្រសួង ស្ថាប័នពាក់ព័ន្ធ និងអភិបាលនៃគណៈអភិបាលខេត្តព្រះសីហនុ ត្រូវអនុវត្តអនុក្រឹត្យនេះចាប់ពីថ្ងៃចុះហត្ថលេខាតទៅ ។

ថ្ងៃចុះ ៤ ខែ ខែ ២០១៨ ឆ្នាំ រកា នព្វស័ក ព.ស ២៥៦១
ធ្វើនៅរាជធានីភ្នំពេញ ថ្ងៃទី ៤ ខែ ២០១៨ ឆ្នាំ២០១៨

នាយករដ្ឋមន្ត្រី

សម្តេចអគ្គមហាសេនាបតីតេជោ ហ៊ុន សែន


- កន្លែងទទួល៖**
- ក្រសួងព្រះបរមរាជវាំង
 - អគ្គលេខាធិការដ្ឋានក្រុមប្រឹក្សាធម្មនុញ្ញ
 - អគ្គលេខាធិការដ្ឋានព្រឹទ្ធសភា
 - អគ្គលេខាធិការដ្ឋានរដ្ឋសភា
 - អគ្គលេខាធិការរាជរដ្ឋាភិបាល
 - អគ្គលេខាធិការដ្ឋានក្រុមប្រឹក្សាអភិវឌ្ឍន៍កម្ពុជា
 - អគ្គលេខាធិការដ្ឋានអាជ្ញាធរជាតិដោះស្រាយវិវាទដីធ្លី
 - ខុទ្ទកាល័យសម្តេចនាយករដ្ឋមន្ត្រី
 - ដូចមាត្រា ៤
 - រាជកិច្ច
 - ឯកសារ-កាលប្បវត្តិ

ផែនទីឧបសម្ព័ន្ធនៃអនុក្រឹត្យលេខ...អនក្រ.បក ចុះថ្ងៃទី...ខែ...ឆ្នាំ២០១៨

ផែនទីឧបសម្ព័ន្ធនៃស្ទឹងស៊ី (ដីស្ថិតក្នុងកោះរ៉ុង)

ស្ថិតនៅក្នុងស្រុកស្ទឹងត្រែង សង្កាត់កោះរ៉ុង ក្រុងព្រះសីហនុ ខេត្តព្រះសីហនុ

(១/២)



តារាងកូអរដោនេនៃចំណុចស្ទឹងស៊ី
តាមលំដាប់លំដោយលេខចំណុច ជីកែអោយបានដើ

Projection UTM, Zone 48N, Datum WGS 84
 ប្រភពទិន្នន័យ: ផែនទីប៉ាន់លេខ១ (Topomap)

Point_ID	EASTING	NORTHING
1	313921.218	1181440.522
2	313909.477	1181411.629
3	313896.135	1181449.323
4	313904.023	1181481.057
5	313905.303	1181484.917
6	313907.157	1181488.538
7	313909.540	1181491.834
8	313912.398	1181494.728
9	313913.632	1181495.800
10	313920.451	1181501.724
11	313936.215	1181515.417
12	313960.364	1181536.396
13	313986.423	1181554.814
14	313988.617	1181557.152
15	313989.113	1181557.600
16	313989.676	1181557.961
17	313990.290	1181558.225
18	313990.939	1181558.385
19	313991.605	1181558.437

(ទំព័រ១/៨) សូមបន្តតារាងផែនទីនេះទៅទំព័របន្ទាប់



- កំណត់សម្គាល់**
- ចំនុចនិយាមកាដីស្ទឹងស៊ី
 - ▨ ប្រទេសដីស្ទឹងស៊ីទំហំ១២៥.៣១ហិកតា
 - ▨ ក្បាលដីស្ទឹងស៊ីមិនទាន់ចេញប័ណ្ណចំនួន១៤ក្បាលដី
 - ▨ ក្បាលដីគ្មានទិន្នន័យមិនអាចចេញប័ណ្ណចំនួន១៧ក្បាលដី
 - ▨ ក្បាលដីទំនាស់អាសយដ្ឋានលើកោះ
 - ▨ ចំនួន១៣ក្បាលដី
 - ▨ ក្បាលដីទំនាស់អាសយដ្ឋានក្រៅកោះ
 - ▨ ចំនួន២ក្បាលដី

លេខ: ១១១/១៧៧ ចុះថ្ងៃទី ១៧ ខែ ០១ ឆ្នាំ ២០១៨
 លេខ: ១១១/១៧៧ ចុះថ្ងៃទី ១៧ ខែ ០១ ឆ្នាំ ២០១៨
 លេខ: ១១១/១៧៧ ចុះថ្ងៃទី ១៧ ខែ ០១ ឆ្នាំ ២០១៨

យន្ត ម៉ីន
 បេង ហ្រៀង
 អ៊ី សុខឡោង

ប្រធានក្រុមប្រឹក្សាភិបាលខេត្តព្រះសីហនុ
 ប្រធានក្រុមប្រឹក្សាភិបាលស្រុកស្ទឹងត្រែង
 ប្រធានក្រុមប្រឹក្សាភិបាលសង្កាត់កោះរ៉ុង

ថ្ងៃទី ១៧ ខែ ០១ ឆ្នាំ ២០១៨
 ប្រធានក្រុមប្រឹក្សាភិបាលខេត្តព្រះសីហនុ

តារាងទិន្នន័យស្ថានីយ៍ចម្លងស្រូវស្ទឹងស្រីស្នំ (ទំព័រទី២/៩)

តារាងទិន្នន័យស្ថានីយ៍ចម្លងស្រូវស្ទឹងស្រីស្នំ		
ស្ថានីយ៍ចម្លងស្រូវស្ទឹងស្រីស្នំ ប្រភេទស្ថានីយ៍ ប្រភេទស្ថានីយ៍		
Projection UTM, Zone 48N, Datum WGS 84		
Point_ID	EASTING	NORTHING
20	313992.271	1181558.379
21	313992.919	1181558.213
22	313993.530	1181557.943
23	313994.090	1181557.577
24	313994.582	1181557.124
25	313994.992	1181556.598
26	313995.312	1181556.010
27	314004.821	1181534.481
28	313998.618	1181530.621
29	313926.651	1181453.892
30	313921.218	1181440.522
31	312609.895	1181508.386
32	312604.122	1181508.024
33	312598.354	1181508.460
34	312592.701	1181509.687
35	312587.271	1181511.680
36	312582.166	1181514.400
37	312577.485	1181517.798
38	312573.315	1181521.808
39	312569.738	1181526.353
40	312566.820	1181531.348
41	312564.617	1181536.697
42	312557.877	1181556.927
43	312744.531	1181593.623
44	312764.072	1181539.421
45	312723.503	1181535.047
46	312677.667	1181526.741
47	312624.426	1181511.993
48	312610.543	1181508.517
49	312609.895	1181508.386
50	314037.403	1181554.754
51	314018.542	1181543.018
52	314005.816	1181571.830
53	314005.593	1181572.476
54	314005.480	1181573.150
55	314005.481	1181573.834
56	314005.596	1181574.508
57	314005.822	1181575.153
58	314006.151	1181575.752
59	314006.576	1181576.288
60	314012.899	1181583.026
61	314037.806	1181599.257
62	314043.413	1181602.911
63	314045.998	1181604.596
64	314056.934	1181566.907
65	314054.330	1181565.287
66	314053.979	1181565.068
67	314037.403	1181554.754
68	314233.933	1181661.714
69	314146.477	1181616.866
70	314140.994	1181648.523
71	314143.965	1181649.732
72	314231.194	1181684.317
73	314235.352	1181662.558
74	314233.933	1181661.714
75	313938.202	1181685.307
76	313941.892	1181676.954
77	313972.319	1181608.066
78	313977.594	1181596.124
79	313978.015	1181594.905
80	313978.227	1181593.634
81	313978.224	1181592.345
82	313978.008	1181591.074
83	313977.583	1181589.857
84	313976.961	1181588.728
85	313976.161	1181587.718
86	313966.627	1181577.559
87	313942.437	1181560.462
88	313941.355	1181559.620
89	313916.541	1181538.066
90	313909.301	1181531.776
91	313908.759	1181531.306
92	313902.378	1181525.763
93	313898.917	1181522.756
94	313888.534	1181513.737
95	313884.417	1181509.671
96	313884.344	1181509.599
97	313880.715	1181504.961
98	313878.038	1181500.455
99	313826.113	1181647.159
100	313829.774	1181649.551
101	313862.714	1181665.150
102	313862.700	1181665.257
103	313888.699	1181677.481
104	313888.702	1181677.456
105	313923.563	1181693.964
106	313924.860	1181694.454
107	313926.395	1181694.767

តារាងទិន្នន័យស្ថានីយ៍ចម្លងស្រូវស្ទឹងស្រីស្នំ		
ស្ថានីយ៍ចម្លងស្រូវស្ទឹងស្រីស្នំ ប្រភេទស្ថានីយ៍ ប្រភេទស្ថានីយ៍		
Projection UTM, Zone 48N, Datum WGS 84		
Point_ID	EASTING	NORTHING
108	313927.960	1181694.833
109	313929.516	1181694.649
110	313931.023	1181694.220
111	313931.281	1181694.099
112	313932.442	1181693.557
113	313933.739	1181692.678
114	313934.878	1181691.603
115	313935.833	1181690.361
116	313936.578	1181688.983
117	313938.202	1181685.307
118	313993.024	1181606.067
119	313992.577	1181606.002
120	313992.125	1181606.015
121	313991.682	1181606.106
122	313991.262	1181606.271
123	313990.876	1181606.507
124	313990.537	1181606.806
125	313990.254	1181607.158
126	313990.036	1181607.554
127	313970.108	1181652.671
128	313951.273	1181695.313
129	313950.666	1181697.085
130	313950.371	1181698.934
131	313950.395	1181700.807
132	313950.739	1181702.648
133	313951.393	1181704.403
134	313952.336	1181706.021
135	313953.542	1181707.455
136	313954.975	1181708.661
137	313956.593	1181709.604
138	314008.410	1181734.141
139	314036.680	1181636.711
140	314037.260	1181634.710
141	314033.440	1181632.220
142	314030.854	1181630.535
143	313993.852	1181606.421
144	313993.453	1181606.208
145	313993.024	1181606.067
146	312258.734	1181821.071
147	312238.998	1181817.706
148	312226.166	1181858.740
149	312245.797	1181862.566
150	312258.734	1181821.071
151	313815.079	1181675.786
152	313786.548	1181657.139
153	313779.539	1181676.451
154	313708.405	1181872.456
155	313714.514	1181878.732
156	313739.999	1181881.130
157	313784.213	1181885.291
158	313787.954	1181885.643
159	313793.556	1181886.177
160	313827.947	1181889.456
161	313831.012	1181889.748
162	313831.360	1181889.781
163	313847.219	1181891.293
164	313864.827	1181851.427
165	313909.606	1181750.046
166	313916.519	1181734.396
167	313917.065	1181732.805
168	313917.330	1181731.143
169	313917.308	1181729.461
170	313916.999	1181727.807
171	313916.412	1181726.231
172	313915.565	1181724.778
173	313914.482	1181723.490
174	313913.195	1181722.407
175	313911.742	1181721.559
176	313884.425	1181708.624
177	313858.368	1181696.285
178	313818.951	1181677.620
179	313815.079	1181675.786
180	312602.396	1181865.939
181	312571.504	1181862.358
182	312568.322	1181863.046
183	312565.295	1181864.245
184	312562.504	1181865.923
185	312560.025	1181868.033
186	312557.924	1181870.521
187	312556.258	1181873.318
188	312555.071	1181876.350
189	312553.936	1181885.092
190	312544.800	1181955.499
191	312539.310	1181907.803
192	312598.938	1181983.225
193	312607.770	1181981.497
194	312635.098	1181975.397
195	312663.319	1181873.004

តារាងទិន្នន័យស្ថានីយ៍ចម្លងស្រូវស្ទឹងស្រីស្នំ		
ស្ថានីយ៍ចម្លងស្រូវស្ទឹងស្រីស្នំ ប្រភេទស្ថានីយ៍ ប្រភេទស្ថានីយ៍		
Projection UTM, Zone 48N, Datum WGS 84		
Point_ID	EASTING	NORTHING
196	312635.398	1181869.766
197	312625.601	1181868.630
198	312604.042	1181866.130
199	312603.048	1181866.015
200	312602.396	1181865.939
201	312723.229	1181879.951
202	312711.250	1181878.562
203	312674.986	1182003.689
204	312686.534	1182005.058
205	312723.229	1181879.951
206	312420.699	1181900.148
207	312429.156	1181844.189
208	312343.684	1181833.168
209	312324.372	1181830.678
210	312310.599	1181877.089
211	312270.308	1181865.858
212	312284.230	1181825.418
213	312264.680	1181822.085
214	312235.183	1181918.176
215	312225.127	1181950.937
216	312225.336	1181951.087
217	312235.995	1181987.005
218	312237.800	1181988.021
219	312240.834	1181989.295
220	312244.018	1181990.127
221	312270.772	1181992.642
222	312287.990	1181994.260
223	312288.144	1181994.275
224	312347.503	1181999.855
225	312395.569	1182004.373
226	312483.983	1182012.684
227	312489.924	1182013.243
228	312489.828	1182009.812
229	312489.631	1182002.751
230	312491.722	1181999.433
231	312493.082	1181984.642
232	312493.962	1181975.073
233	312447.695	1181957.520
234	312455.457	1181909.471
235	312420.699	1181900.148
236	313292.910	1181832.581
237	313267.520	1181826.765
238	313240.661	1181856.559
239	313241.304	1181860.124
240	313245.288	1181862.196
241	313248.547	1181917.465
242	313232.224	1181933.485
243	313216.849	1181962.552
244	313329.903	1182028.629
245	313379.418	1182040.192
246	313444.514	1181904.259
247	313435.813	1181900.382
248	313435.331	1181900.157
249	313419.206	1181892.276
250	313418.732	1181892.034
251	313402.896	1181883.586
252	313402.444	1181883.335
253	313386.905	1181874.324
254	313386.450	1181874.049
255	313371.252	1181864.500
256	313370.806	1181864.210
257	313355.957	1181854.129
258	313355.522	1181853.823
259	313341.803	1181843.782
260	313292.910	1181832.581
261	313950.405	1181966.456
262	313875.257	1181926.198
263	313883.652	1181941.154
264	313886.289	1181945.851
265	313886.603	1181946.411
266	313887.115	1181947.510
267	313887.326	1181948.071
268	313887.479	1181948.525
269	313887.640	1181949.058
270	313887.776	1181949.566
271	313887.902	1181950.108
272	313887.966	1181950.409
273	313888.000	1181950.587
274	313892.213	1181973.759
275	313892.243	1181973.933
276	313892.307	1181974.344
277	313892.364	1181974.798
278	313892.419	1181975.352

តារាងទិន្នន័យចំណុចប្រវែងស្រួច (ទំព័រទី៣/៩)

តារាងទិន្នន័យចំណុចប្រវែងស្រួច ស្ថានភាពស្ថាប័នប្រកាស ព្រះរាជាណាចក្រកម្ពុជា		
Projection UTM, Zone 48N, Datum WGS 84		
Point_ID	EASTING	NORTHING
284	313892.432	1181977.884
285	313892.405	1181978.207
286	313891.398	1181988.669
287	313893.188	1182011.937
288	313891.542	1182047.820
289	313892.239	1182048.416
290	313894.023	1182049.514
291	313895.955	1182050.324
292	313902.245	1182052.004
293	313949.233	1182064.555
294	313951.231	1182063.405
295	313954.405	1182041.456
296	313950.405	1181966.456
297	314574.109	1182035.839
298	314572.526	1182034.568
299	314569.876	1182039.328
300	314568.230	1182043.363
301	314567.302	1182047.621
302	314567.120	1182051.975
303	314567.687	1182056.295
304	314568.989	1182060.454
305	314570.985	1182064.328
306	314573.617	1182067.801
307	314576.806	1182070.771
308	314580.458	1182073.148
309	314634.240	1182097.258
310	314672.539	1182110.832
311	314675.772	1182089.846
312	314667.189	1182086.702
313	314574.109	1182035.839
314	312256.371	1182007.231
315	312254.749	1182007.206
316	312253.109	1182007.442
317	312251.527	1182007.935
318	312250.044	1182008.674
319	312248.697	1182009.640
320	312247.522	1182010.807
321	312246.547	1182012.147
322	312245.797	1182013.625
323	312245.292	1182015.203
324	312245.045	1182016.841
325	312245.062	1182018.498
326	312245.215	1182019.565
327	312247.062	1182032.496
328	312245.280	1182054.917
329	312245.018	1182058.244
330	312246.810	1182070.685
331	312249.559	1182075.843
332	312249.560	1182075.845
333	312258.651	1182092.899
334	312262.884	1182101.040
335	312262.886	1182101.044
336	312263.403	1182102.037
337	312268.522	1182108.552
338	312269.491	1182112.485
339	312279.729	1182113.663
340	312296.116	1182115.548
341	312347.514	1182121.461
342	312369.633	1182123.112
343	312380.711	1182124.387
344	312404.741	1182094.004
345	312439.829	1182057.181
346	312461.756	1182038.139
347	312462.234	1182036.523
348	312462.675	1182035.346
349	312462.906	1182034.112
350	312462.921	1182032.855
351	312462.720	1182031.615
352	312462.309	1182030.428
353	312461.699	1182029.330
354	312460.909	1182028.353
355	312459.963	1182027.526
356	312458.889	1182026.875
357	312457.718	1182026.418
358	312456.487	1182026.170
359	312319.127	1182013.258
360	312275.014	1182009.111
361	312263.974	1182008.073
362	312263.851	1182008.062
363	312257.969	1182007.509
364	312256.371	1182007.231
365	312268.746	1182143.573
366	312245.701	1182109.748
367	312257.841	1182111.145
368	312254.962	1182107.480
369	312252.118	1182102.010
370	312249.803	1182097.558
371	312245.589	1182089.654

តារាងទិន្នន័យចំណុចប្រវែងស្រួច ស្ថានភាពស្ថាប័នប្រកាស ព្រះរាជាណាចក្រកម្ពុជា		
Projection UTM, Zone 48N, Datum WGS 84		
Point_ID	EASTING	NORTHING
372	312245.036	1182088.616
373	312237.574	1182074.617
374	312237.162	1182073.845
375	312231.865	1182068.635
376	312232.273	1182069.721
377	312238.491	1182108.810
378	312258.269	1182135.157
379	312269.524	1182145.791
380	312268.746	1182143.573
381	314788.077	1182123.293
382	314760.663	1182117.078
383	314761.247	1182119.793
384	314762.227	1182122.392
385	314763.579	1182124.817
386	314765.276	1182127.016
387	314767.279	1182128.939
388	314769.544	1182130.545
389	314771.999	1182131.789
390	314774.609	1182132.660
391	314802.488	1182145.897
392	314808.512	1182127.357
393	314788.077	1182123.293
394	313943.096	1182068.091
395	313894.027	1182054.984
396	313892.341	1182055.094
397	313891.154	1182055.382
398	313880.091	1182096.472
399	313867.788	1182132.587
400	313856.802	1182158.013
401	313894.567	1182096.052
402	313943.096	1182068.091
403	312185.773	1182148.236
404	312178.187	1182130.394
405	312176.957	1182140.015
406	312171.937	1182179.297
407	312171.039	1182186.325
408	312170.140	1182193.365
409	312186.735	1182186.027
410	312193.470	1182166.338
411	312185.773	1182148.236
412	312199.618	1182226.446
413	312167.432	1182214.551
414	312164.572	1182236.930
415	312171.020	1182235.776
416	312189.746	1182232.031
417	312199.618	1182226.446
418	314734.311	1182175.618
419	314731.706	1182175.208
420	314676.344	1182382.399
421	314726.303	1182380.364
422	314786.907	1182193.849
423	314755.545	1182178.958
424	314734.311	1182175.618
425	313473.963	1182377.876
426	313463.000	1182366.000
427	313453.905	1182373.282
428	313455.603	1182376.269
429	313461.937	1182385.225
430	313473.963	1182377.876
431	312262.809	1182431.994
432	312269.863	1182402.808
433	312282.041	1182406.744
434	312282.029	1182406.644
435	312280.856	1182396.850
436	312276.457	1182390.802
437	312275.301	1182369.311
438	312273.760	1182340.679
439	312267.921	1182340.836
440	312273.752	1182340.530
441	312273.308	1182332.082
442	312280.682	1182312.372
443	312311.322	1182233.524
444	312309.762	1182232.918
445	312280.398	1182214.602
446	312256.851	1182213.944
447	312242.825	1182222.849
448	312242.645	1182222.859
449	312242.540	1182223.018
450	312229.112	1182230.343
451	312222.804	1182233.783
452	312218.621	1182236.065
453	312205.137	1182243.693
454	312194.569	1182249.673
455	312193.817	1182250.020
456	312193.087	1182250.224
457	312173.477	1182254.146
458	312164.141	1182255.817
459	312162.112	1182256.180

តារាងទិន្នន័យចំណុចប្រវែងស្រួច ស្ថានភាពស្ថាប័នប្រកាស ព្រះរាជាណាចក្រកម្ពុជា		
Projection UTM, Zone 48N, Datum WGS 84		
Point_ID	EASTING	NORTHING
460	312162.116	1182256.152
461	312163.244	1182247.327
462	312161.518	1182247.636
463	312152.171	1182249.308
464	312143.407	1182253.568
465	312140.449	1182255.007
466	312133.858	1182259.917
467	312129.867	1182262.891
468	312140.364	1182262.442
469	312159.731	1182261.615
470	312161.427	1182261.542
471	312195.258	1182349.650
472	312158.535	1182430.030
473	312262.809	1182431.994
474	313572.138	1182401.756
475	313550.254	1182370.178
476	313490.137	1182397.350
477	313481.713	1182401.158
478	313481.724	1182401.166
479	313535.961	1182443.945
480	313580.168	1182479.162
481	313593.580	1182469.249
482	313593.606	1182462.217
483	313593.791	1182462.033
484	313593.890	1182461.956
485	313608.935	1182451.329
486	313598.650	1182439.481
487	313598.623	1182439.449
488	313584.605	1182422.370
489	313584.532	1182422.273
490	313571.767	1182403.854
491	313571.701	1182403.750
492	313571.590	1182403.513
493	313571.523	1182403.261
494	313571.500	1182403.000
495	313571.523	1182402.740
496	313571.590	1182402.487
497	313571.701	1182402.250
498	313571.851	1182402.036
499	313571.986	1182401.894
500	313572.138	1182401.756
501	314085.525	1182469.497
502	314097.975	1182468.856
503	314141.924	1182469.739
504	314153.619	1182469.974
505	314162.623	1182470.155
506	314174.680	1182468.717
507	314236.842	1182461.300
508	314242.452	1182460.017
509	314250.009	1182446.667
510	314250.988	1182310.651
511	314250.392	1182309.856
512	314216.000	1182264.000
513	314215.611	1182263.394
514	314191.611	1182219.394
515	314191.315	1182218.745
516	314190.755	1182217.243
517	313989.523	1182226.559
518	313980.000	1182227.000
519	313978.587	1182227.065
520	313974.812	1182227.240
521	313969.058	1182243.677
522	313966.744	1182257.956
523	313963.449	1182278.298
524	313963.083	1182280.555
525	313964.436	1182284.423
526	313969.482	1182298.855
527	313969.584	1182299.246
528	313969.616	1182299.514
529	313970.162	1182307.724
530	313970.179	1182307.790
531	313970.211	1182308.059
532	313972.746	1182346.223
533	313974.334	1182354.259
534	313984.720	1182406.838
535	313989.162	1182426.877
536	313991.397	1182434.759
537	313994.627	1182446.151
538	314005.780	1182477.024
539	314007.302	1182480.900
540	314008.020	1182482.726
541	314041.264	1182471.775
542	314085.525	1182469.497
543	314124.595	1182329.068
544	314125.000	1182329.000
545		

តារាងលិខិតបញ្ជីចំណុចស្រ្តីស្រី (ផ្នែកទី៤/៩)

Table with 3 columns: Point_ID, EASTING, NORTHING. Contains data for points 548 to 635.

Table with 3 columns: Point_ID, EASTING, NORTHING. Contains data for points 636 to 723.

Table with 3 columns: Point_ID, EASTING, NORTHING. Contains data for points 724 to 811.

តារាងទិន្នន័យស្រួចស្រាវជ្រាវស្រូវ (ទំព័រទី៥/៩)

តារាងទិន្នន័យស្រួចស្រាវជ្រាវស្រូវ		
ស្ថានភាពដីស្រែកស្រូវ ជីករដេកកម្រិត		
Projection UTM, Zone 48N, Datum WGS 84		
Point_ID	EASTING	NORTHING
812	315003.873	1183358.546
813	314948.313	1183411.830
814	314956.225	1183418.761
815	315044.977	1183333.100
816	315079.171	1183304.263
817	315121.813	1183279.915
818	315103.420	1183233.353
819	315091.871	1183204.118
820	315086.757	1183191.171
821	315062.268	1183154.470
822	315639.032	1183353.308
823	315636.222	1183353.227
824	315633.435	1183353.600
825	315630.744	1183354.416
826	315628.220	1183355.655
827	315625.929	1183357.283
828	315623.928	1183359.259
829	315622.272	1183361.531
830	315620.405	1183365.757
831	315615.292	1183376.437
832	315607.284	1183391.786
833	315605.998	1183394.066
834	315660.134	1183428.467
835	315678.933	1183440.414
836	315688.275	1183427.141
837	315709.633	1183396.796
838	315710.853	1183394.092
839	315644.432	1183354.808
840	315641.793	1183353.840
841	315639.032	1183353.308
842	314763.000	1183348.000
843	314676.219	1183266.665
844	314673.909	1183267.343
845	314671.699	1183268.299
846	314669.624	1183269.520
847	314663.287	1183277.901
848	314517.602	1183470.599
849	314511.095	1183479.206
850	314510.923	1183479.435
851	314509.248	1183481.650
852	314508.357	1183483.049
853	314507.702	1183484.574
854	314507.300	1183486.184
855	314507.161	1183487.837
856	314507.289	1183489.491
857	314507.681	1183491.104
858	314508.326	1183492.632
859	314509.208	1183494.038
860	314510.303	1183495.284
861	314510.309	1183495.290
862	314510.520	1183495.494
863	314511.074	1183496.030
864	314608.000	1183379.000
865	314763.000	1183348.000
866	315634.258	1183429.687
867	315598.670	1183406.993
868	315591.312	1183419.694
869	315591.205	1183419.828
870	315581.934	1183431.497
871	315581.384	1183432.179
872	315566.858	1183450.219
873	315563.042	1183454.942
874	315562.466	1183455.719
875	315624.428	1183497.878
876	315644.348	1183487.204
877	315652.338	1183476.735
878	315661.455	1183464.791
879	315665.588	1183459.375
880	315670.304	1183452.674
881	315664.225	1183448.797
882	315634.258	1183429.687
883	312944.929	1183218.534
884	312921.521	1183206.581
885	312877.785	1183200.617
886	312847.661	1183196.224
887	312810.338	1183206.526
888	312808.490	1183206.943
889	312805.017	1183207.247
890	312801.544	1183206.943
891	312798.176	1183206.041
892	312795.017	1183204.568
893	312792.161	1183202.568
894	312790.341	1183200.748
895	312758.518	1183230.025
896	312679.803	1183302.297
897	312890.206	1183499.825
898	312908.583	1183492.578
899	312938.075	1183471.512

តារាងទិន្នន័យស្រួចស្រាវជ្រាវស្រូវ		
ស្ថានភាពដីស្រែកស្រូវ ជីករដេកកម្រិត		
Projection UTM, Zone 48N, Datum WGS 84		
Point_ID	EASTING	NORTHING
900	312977.166	1183434.928
901	313001.023	1183407.254
902	313001.675	1183406.105
903	313002.124	1183404.863
904	313002.357	1183403.563
905	313002.367	1183402.242
906	313002.155	1183400.938
907	313000.681	1183397.779
908	313000.502	1183397.263
909	312998.275	1183390.583
910	312988.982	1183388.260
911	312986.992	1183387.651
912	312983.833	1183386.178
913	312980.977	1183384.178
914	312978.512	1183381.713
915	312976.512	1183378.857
916	312975.039	1183375.698
917	312974.137	1183372.330
918	312973.892	1183370.391
919	312971.755	1183342.612
920	312971.696	1183341.078
921	312971.818	1183338.869
922	312976.020	1183301.054
923	312976.573	1183288.885
924	312971.547	1183268.150
925	312971.288	1183266.912
926	312970.984	1183263.439
927	312971.288	1183259.965
928	312972.190	1183256.598
929	312972.551	1183255.678
930	312972.889	1183254.876
931	312953.694	1183236.618
932	312952.157	1183234.982
933	312950.158	1183232.126
934	312948.672	1183228.933
935	312944.929	1183218.534
936	315248.826	1183439.392
937	315212.610	1183438.595
938	315200.337	1183454.812
939	315180.033	1183462.998
940	315143.184	1183466.408
941	315121.627	1183468.757
942	315086.527	1183472.581
943	315085.455	1183472.698
944	315085.722	1183473.223
945	315094.496	1183490.432
946	315115.720	1183532.064
947	315168.775	1183544.594
948	315178.930	1183546.992
949	315207.115	1183546.750
950	315248.300	1183542.375
951	315297.166	1183533.393
952	315331.886	1183523.562
953	315409.889	1183498.124
954	315435.882	1183488.010
955	315455.330	1183479.355
956	315468.762	1183473.062
957	315478.912	1183466.570
958	315248.826	1183439.392
959	315607.627	1183516.422
960	315542.830	1183480.084
961	315539.880	1183483.376
962	315526.118	1183538.069
963	315518.739	1183558.146
964	315569.278	1183582.989
965	315572.873	1183580.851
966	315617.725	1183522.085
967	315607.627	1183516.422
968	312825.549	1183526.396
969	312803.663	1183507.979
970	312781.423	1183527.905
971	312712.007	1183571.955
972	312698.317	1183577.404
973	312811.422	1183643.373
974	312807.477	1183633.616
975	312807.162	1183632.796
976	312806.196	1183629.419
977	312800.375	1183601.903
978	312800.214	1183601.070
979	312799.834	1183596.729
980	312799.900	1183594.904
981	312801.488	1183578.208
982	312801.801	1183570.692
983	312802.545	1183567.623
984	312807.308	1183552.277
985	312807.692	1183551.436
986	312809.533	1183547.187
987	312811.344	1183544.476

តារាងទិន្នន័យស្រួចស្រាវជ្រាវស្រូវ		
ស្ថានភាពដីស្រែកស្រូវ ជីករដេកកម្រិត		
Projection UTM, Zone 48N, Datum WGS 84		
Point_ID	EASTING	NORTHING
988	312816.561	1183537.670
989	312823.514	1183528.601
990	312824.204	1183527.742
991	312825.549	1183526.396
992	315510.868	1183584.636
993	315508.555	1183583.190
994	315493.691	1183615.890
995	315481.218	1183653.713
996	315474.592	1183673.804
997	315471.316	1183712.877
998	315471.210	1183714.753
999	315471.404	1183716.621
1000	315471.892	1183718.435
1001	315472.663	1183720.148
1002	315473.697	1183721.717
1003	315474.968	1183723.101
1004	315476.442	1183724.265
1005	315478.082	1183725.180
1006	315479.848	1183725.822
1007	315481.693	1183726.175
1008	315510.467	1183730.836
1009	315519.551	1183691.755
1010	315525.376	1183665.659
1011	315529.473	1183647.305
1012	315540.501	1183611.883
1013	315506.209	1183592.847
1014	315510.868	1183584.636
1015	315481.741	1183756.574
1016	315479.656	1183756.381
1017	315477.568	1183756.526
1018	315475.529	1183757.005
1019	315473.595	1183757.805
1020	315471.815	1183758.908
1021	315470.236	1183760.282
1022	315468.898	1183761.892
1023	315467.836	1183763.697
1024	315467.080	1183765.648
1025	315473.107	1183765.977
1026	315483.268	1183768.200
1027	315488.983	1183779.312
1028	315501.849	1183785.746
1029	315502.485	1183765.177
1030	315503.660	1183760.125
1031	315481.741	1183756.574
1032	315482.950	1183798.203
1033	315466.266	1183787.992
1034	315465.867	1183813.738
1035	315465.614	1183830.029
1036	315465.948	1183833.467
1037	315466.873	1183836.796
1038	315468.362	1183839.914
1039	315470.368	1183842.726
1040	315472.832	1183845.148
1041	315475.678	1183847.106
1042	315478.820	1183848.541
1043	315482.164	1183849.409
1044	315488.500	1183848.406
1045	315500.426	1183846.944
1046	315500.104	1183842.171
1047	315500.846	1183818.203
1048	315501.206	1183806.555
1049	315482.950	1183798.203
1050	315434.792	1183852.577
1051	315435.487	1183837.970
1052	315435.896	1183811.594
1053	315435.922	1183809.915
1054	315436.380	1183780.405
1055	315436.524	1183771.116
1056	315436.560	1183768.776
1057	315436.611	1183767.756
1058	315437.987	1183751.334
1059	315439.892	1183728.727
1060	315434.680	1183724.385
1061	315425.959	1183720.892
1062	315414.052	1183719.305
1063	315394.526	1183715.653
1064	315369.602	1183706.446
1065	315349.441	1183696.603
1066	315337.676	1183687.555
1067	315327.392	1183676.442
1068	315328.486	1183668.981
1069	315334.360	1183668.504
1070	315341.980	1183672.473

តារាងទិន្នន័យស្រួចស្រាវជ្រាវស្រូវ (ទំព័រទី៦/៩)

តារាងទិន្នន័យស្រួចស្រាវជ្រាវស្រូវ		
ស្ថានភាពស្រែចម្ការស្រូវ ជីករដេសកាមដើ		
Projection UTM, Zone 48N, Datum WGS 84		
Point_ID	EASTING	NORTHING
1076	315404.527	1183703.906
1077	315416.593	1183703.747
1078	315425.482	1183707.240
1079	315438.024	1183709.939
1080	315441.343	1183711.302
1081	315444.845	1183669.534
1082	315445.020	1183668.182
1083	315445.547	1183666.089
1084	315452.216	1183645.867
1085	315452.471	1183645.092
1086	315465.455	1183605.724
1087	315465.605	1183605.291
1088	315466.045	1183604.214
1089	315474.858	1183584.825
1090	315474.859	1183584.822
1091	315482.307	1183566.785
1092	315469.812	1183558.976
1093	315484.484	1183541.308
1094	315489.611	1183543.828
1095	315491.902	1183525.340
1096	315491.685	1183524.460
1097	315491.330	1183523.627
1098	315490.846	1183522.861
1099	315490.245	1183522.183
1100	315489.544	1183521.609
1101	315488.760	1183521.156
1102	315487.913	1183520.834
1103	315487.025	1183520.652
1104	315486.120	1183520.614
1105	315485.221	1183520.722
1106	315484.350	1183520.973
1107	315476.103	1183524.836
1108	315468.813	1183528.081
1109	315455.668	1183533.933
1110	315454.568	1183534.391
1111	315427.369	1183544.974
1112	315426.854	1183545.168
1113	315426.055	1183545.444
1114	315355.418	1183568.480
1115	315346.922	1183571.250
1116	315345.982	1183571.537
1117	315335.813	1183574.416
1118	315338.418	1183598.079
1119	315361.688	1183592.200
1120	315341.593	1183597.283
1121	315340.920	1183615.760
1122	315322.144	1183602.925
1123	315317.001	1183579.743
1124	315309.655	1183581.823
1125	315307.363	1183582.356
1126	315292.082	1183585.165
1127	315293.736	1183609.496
1128	315275.160	1183613.203
1129	315264.667	1183615.297
1130	315262.532	1183590.596
1131	315256.315	1183591.739
1132	315254.526	1183591.995
1133	315238.117	1183593.738
1134	315237.427	1183618.038
1135	315208.121	1183620.988
1136	315207.644	1183596.747
1137	315176.232	1183597.017
1138	315171.783	1183596.638
1139	315170.404	1183596.354
1140	315151.775	1183596.778
1141	315054.078	1183576.297
1142	315050.189	1183605.300
1143	315148.440	1183626.995
1144	315154.210	1183661.808
1145	315147.086	1183699.346
1146	315140.043	1183731.795
1147	315142.000	1183755.000
1148	315166.000	1183751.000
1149	315163.302	1183776.972
1150	315163.600	1183789.468
1151	315163.980	1183827.166
1152	315164.215	1183850.465
1153	315211.523	1183848.071
1154	315211.988	1183851.954
1155	315213.354	1183863.362
1156	315213.919	1183868.079
1157	315216.159	1183886.795
1158	315433.945	1183870.346
1159	315434.034	1183868.494
1160	315434.167	1183865.697
1161	315434.736	1183853.736
1162	315434.792	1183852.577
1163	315504.070	1183900.992

តារាងទិន្នន័យស្រួចស្រាវជ្រាវស្រូវ		
ស្ថានភាពស្រែចម្ការស្រូវ ជីករដេសកាមដើ		
Projection UTM, Zone 48N, Datum WGS 84		
Point_ID	EASTING	NORTHING
1164	315502.447	1183876.927
1165	315492.956	1183878.126
1166	315492.186	1183878.241
1167	315470.824	1183904.197
1168	315468.613	1183906.991
1169	315461.826	1183915.568
1170	315460.295	1183947.716
1171	315459.982	1183954.284
1172	315467.194	1184000.832
1173	315476.308	1184028.826
1174	315478.009	1184031.308
1175	315480.110	1184033.463
1176	315482.549	1184035.226
1177	315485.254	1184036.545
1178	315488.145	1184037.380
1179	315491.136	1184037.709
1180	315521.327	1184023.032
1181	315519.551	1184019.177
1182	315506.057	1183969.965
1183	315505.459	1183941.237
1184	315504.867	1183912.815
1185	315504.070	1183900.992
1186	315431.584	1183973.495
1187	315431.315	1183973.456
1188	315431.043	1183973.463
1189	315430.776	1183973.515
1190	315430.522	1183973.612
1191	315430.287	1183973.750
1192	315430.080	1183973.927
1193	315429.905	1183974.135
1194	315429.768	1183974.370
1195	315429.673	1183974.625
1196	315426.538	1183985.813
1197	315412.650	1184035.367
1198	315411.569	1184041.979
1199	315411.558	1184042.023
1200	315411.553	1184042.072
1201	315411.242	1184043.233
1202	315423.699	1184048.597
1203	315453.590	1184055.951
1204	315452.949	1184053.983
1205	315438.293	1184008.969
1206	315437.759	1184006.776
1207	315434.408	1183985.156
1208	315432.805	1183974.812
1209	315432.741	1183974.548
1210	315432.633	1183974.298
1211	315432.484	1183974.070
1212	315432.299	1183973.871
1213	315432.083	1183973.706
1214	315431.843	1183973.579
1215	315431.584	1183973.495
1216	315316.784	1184049.285
1217	315329.386	1184026.436
1218	315360.805	1184050.268
1219	315374.987	1184029.716
1220	315382.691	1184032.684
1221	315383.194	1184029.611
1222	315383.538	1184028.076
1223	315404.099	1183954.708
1224	315405.710	1183948.959
1225	315406.058	1183947.877
1226	315407.163	1183945.507
1227	315407.335	1183945.216
1228	315425.359	1183915.561
1229	315365.907	1183923.142
1230	315256.566	1183933.696
1231	315223.014	1183939.853
1232	315257.000	1183976.000
1233	315300.000	1184049.000
1234	315310.538	1184060.609
1235	315316.784	1184049.285
1236	312730.499	1183868.205
1237	312653.361	1183807.130
1238	312618.087	1183876.407
1239	312598.665	1183906.327
1240	312507.834	1184053.218
1241	312487.746	1184085.703
1242	312695.145	1184140.744
1243	312800.962	1183948.566
1244	312730.499	1183868.206
1245	315112.695	1184122.932
1246	315098.535	1184122.500
1247	315098.994	1184134.686
1248	315099.432	1184146.278
1249	315100.617	1184162.864
1250	315100.841	1184183.880
1251	315101.581	1184199.141

តារាងទិន្នន័យស្រួចស្រាវជ្រាវស្រូវ		
ស្ថានភាពស្រែចម្ការស្រូវ ជីករដេសកាមដើ		
Projection UTM, Zone 48N, Datum WGS 84		
Point_ID	EASTING	NORTHING
1252	315124.337	1184201.353
1253	315122.661	1184186.139
1254	315120.147	1184163.332
1255	315118.472	1184148.124
1256	315116.847	1184133.378
1257	315116.211	1184127.609
1258	315115.741	1184126.586
1259	315114.452	1184124.699
1260	315112.863	1184123.056
1261	315112.695	1184122.932
1262	315643.419	1184198.597
1263	315586.346	1184141.831
1264	315566.055	1184158.153
1265	315580.456	1184172.523
1266	315611.002	1184201.979
1267	315615.600	1184206.123
1268	315617.879	1184207.886
1269	315620.428	1184209.228
1270	315623.171	1184210.110
1271	315626.025	1184210.504
1272	315628.904	1184210.399
1273	315631.722	1184209.798
1274	315634.393	1184208.719
1275	315636.838	1184207.195
1276	315638.982	1184205.270
1277	315640.762	1184203.004
1278	315643.419	1184198.597
1279	315574.889	1184208.830
1280	315559.448	1184193.939
1281	315543.703	1184178.229
1282	315542.540	1184177.068
1283	315534.274	1184183.717
1284	315526.441	1184161.005
1285	315519.096	1184153.676
1286	315518.200	1184152.699
1287	315517.597	1184151.931
1288	315507.449	1184138.102
1289	315499.884	1184127.790
1290	315492.496	1184125.983
1291	315437.446	1184181.703
1292	315373.559	1184121.988
1293	315346.844	1184157.864
1294	315435.290	1184227.400
1295	315453.909	1184213.690
1296	315491.903	1184237.377
1297	315532.656	1184207.841
1298	315612.060	1184243.603
1299	315612.210	1184243.455
1300	315590.729	1184224.093
1301	315590.360	1184223.749
1302	315574.889	1184208.830
1303	315416.246	1184245.756
1304	315327.725	1184182.636
1305	315299.745	1184218.987
1306	315386.457	1184279.768
1307	315416.246	1184245.756
1308	315279.541	1184169.199
1309	315243.969	1184130.441
1310	315237.229	1184142.928
1311	315182.745	1184137.525
1312	315180.785	1184119.284
1313	315180.608	1184117.639
1314	315142.662	1184112.237
1315	315144.990	1184118.691
1316	315145.652	1184121.176
1317	315145.790	1184122.138
1318	315146.915	1184132.351
1319	315154.139	1184197.905
1320	315158.445	1184219.623
1321	315158.690	1184221.772
1322	315159.970	1184253.102
1323	315168.103	1184335.888
1324	315168.106	1184335.939
1325	315183.520	1184334.779
1326	315184.338	1184331.109
1327	315184.883	1184329.242
1328	315185.861	1184327.098
1329	315214.182	1184276.026
1330	315215.074	1

តារាងឈ្មោះកន្លែងស្នាក់នៅស្តីពី (ទំព័រទី៧/៩)

តារាងឈ្មោះកន្លែងស្នាក់នៅស្តីពី សាលាបឋមសិក្សាស្រះស្រីស្នំ ជីករសេសកាដេ		
Projection UTM, Zone 48N, Datum WGS 84		
Point ID	EASTING	NORTHING
1340	315003.015	1184291.901
1341	314997.430	1184314.718
1342	315011.364	1184323.054
1343	315019.770	1184330.180
1344	315021.533	1184331.919
1345	315023.016	1184333.900
1346	315024.187	1184336.082
1347	315025.020	1184338.413
1348	315025.494	1184340.843
1349	315027.620	1184358.813
1350	315028.411	1184365.493
1351	315029.802	1184369.514
1352	315031.511	1184363.514
1353	315041.482	1184328.508
1354	315071.411	1184223.421
1355	315111.948	1184393.770
1356	315120.324	1184365.184
1357	315139.660	1184370.176
1358	315138.989	1184363.380
1359	315138.953	1184362.648
1360	315138.924	1184362.361
1361	315138.197	1184338.315
1362	315132.002	1184275.257
1363	315130.071	1184255.608
1364	315130.020	1184254.866
1365	315130.012	1184254.754
1366	315128.762	1184224.161
1367	315128.465	1184222.660
1368	315097.643	1184219.073
1369	315097.383	1184231.575
1370	315095.473	1184242.315
1371	315089.967	1184255.730
1372	315113.108	1184266.222
1373	315091.943	1184356.601
1374	315082.258	1184385.857
1375	315111.948	1184393.770
1376	315231.951	1184432.823
1377	315244.529	1184412.290
1378	315261.218	1184423.481
1379	315304.890	1184367.602
1380	315340.339	1184328.471
1381	315250.865	1184282.489
1382	315229.532	1184310.204
1383	315215.048	1184336.325
1384	315213.148	1184339.752
1385	315209.795	1184354.790
1386	315203.705	1184382.106
1387	315202.703	1184389.136
1388	315201.840	1184399.396
1389	315200.288	1184417.847
1390	315199.852	1184425.025
1391	315231.951	1184432.823
1392	315084.856	1184460.731
1393	315091.986	1184444.393
1394	315094.147	1184439.441
1395	315082.834	1184436.809
1396	315069.063	1184433.606
1397	315066.270	1184442.709
1398	315076.321	1184455.316
1399	315076.838	1184454.802
1400	315084.856	1184460.731
1401	315069.191	1184462.413
1402	315062.716	1184454.292
1403	315059.068	1184466.182
1404	315064.434	1184467.148
1405	315069.191	1184462.413
1406	312984.745	1184356.874
1407	312970.731	1184355.565
1408	312909.373	1184358.400
1409	312909.856	1184467.470
1410	312857.385	1184488.190
1411	312862.262	1184490.296
1412	312864.851	1184491.597
1413	312865.879	1184492.223
1414	312876.892	1184499.310
1415	312879.433	1184501.182
1416	312884.264	1184502.820
1417	312889.269	1184503.798
1418	312894.361	1184504.099
1419	312899.447	1184503.718
1420	312904.437	1184502.661
1421	312975.124	1184469.140
1422	313108.880	1184405.710
1423	313110.995	1184404.490
1424	313112.886	1184402.947
1425	313114.506	1184401.119
1426	313115.811	1184399.056
1427	313116.768	1184396.809

តារាងឈ្មោះកន្លែងស្នាក់នៅស្តីពី សាលាបឋមសិក្សាស្រះស្រីស្នំ ជីករសេសកាដេ		
Projection UTM, Zone 48N, Datum WGS 84		
Point ID	EASTING	NORTHING
1428	313117.352	1184394.439
1429	313117.549	1184392.005
1430	313117.352	1184389.571
1431	313116.767	1184387.201
1432	313115.809	1184384.955
1433	313114.504	1184382.891
1434	313112.884	1184381.064
1435	313110.613	1184378.501
1436	313109.886	1184377.682
1437	313104.338	1184377.178
1438	313099.250	1184376.715
1439	313048.718	1184372.121
1440	313045.556	1184371.833
1441	313039.350	1184371.014
1442	313033.232	1184369.692
1443	313027.204	1184367.878
1444	312999.595	1184358.262
1445	312984.745	1184356.874
1446	315199.765	1184503.268
1447	315183.200	1184493.378
1448	315176.459	1184507.572
1449	315190.560	1184509.814
1450	315190.584	1184509.818
1451	315199.674	1184503.333
1452	315199.765	1184503.268
1453	315142.981	1184488.258
1454	315100.115	1184470.271
1455	315094.930	1184478.657
1456	315098.937	1184483.682
1457	315114.322	1184501.942
1458	315122.068	1184510.557
1459	315128.921	1184518.492
1460	315150.269	1184494.620
1461	315142.981	1184488.258
1462	315266.006	1184623.852
1463	315290.005	1184601.959
1464	315268.049	1184572.301
1465	315248.900	1184546.434
1466	315237.010	1184530.372
1467	315236.958	1184530.308
1468	315236.977	1184529.847
1469	315235.541	1184529.036
1470	315234.726	1184528.508
1471	315234.420	1184528.376
1472	315210.844	1184539.053
1473	315210.502	1184539.490
1474	315210.427	1184539.622
1475	315209.793	1184540.740
1476	315209.279	1184542.081
1477	315208.066	1184546.121
1478	315208.020	1184546.274
1479	315204.000	1184552.252
1480	315201.508	1184556.067
1481	315193.940	1184565.854
1482	315193.745	1184566.155
1483	315193.603	1184566.484
1484	315193.518	1184566.833
1485	315193.492	1184567.190
1486	315193.526	1184567.548
1487	315193.619	1184567.894
1488	315193.768	1184568.220
1489	315193.970	1184568.517
1490	315194.208	1184568.764
1491	315209.965	1184553.073
1492	315227.175	1184574.338
1493	315233.316	1184581.927
1494	315217.443	1184595.726
1495	315222.055	1184601.029
1496	315236.303	1184616.662
1497	315236.327	1184616.689
1498	315249.632	1184604.735
1499	315266.006	1184623.852
1500	315201.114	1184614.625
1501	315197.007	1184609.250
1502	315185.607	1184627.903
1503	315194.730	1184627.602
1504	315201.114	1184614.625
1505	315228.912	1184623.398
1506	315218.337	1184611.795
1507	315205.462	1184629.534
1508	315217.533	1184636.326
1509	315229.151	1184623.627
1510	315228.912	1184623.398
1511	315176.046	1184624.371
1512	315189.136	1184602.962
1513	315189.440	1184602.510
1514	315193.500	1184597.233
1515	315195.872	1184594.450

តារាងឈ្មោះកន្លែងស្នាក់នៅស្តីពី សាលាបឋមសិក្សាស្រះស្រីស្នំ ជីករសេសកាដេ		
Projection UTM, Zone 48N, Datum WGS 84		
Point ID	EASTING	NORTHING
1516	315196.077	1184593.883
1517	315196.314	1184593.648
1518	315197.362	1184592.610
1519	315198.328	1184591.652
1520	315198.579	1184591.359
1521	315198.781	1184591.029
1522	315198.927	1184590.671
1523	315199.014	1184590.294
1524	315199.039	1184589.908
1525	315199.002	1184589.523
1526	315198.904	1184589.149
1527	315198.747	1184588.796
1528	315198.536	1184588.472
1529	315191.594	1184579.514
1530	315190.110	1184578.030
1531	315198.060	1184577.379
1532	315184.754	1184574.709
1533	315181.778	1184571.548
1534	315181.442	1184571.369
1535	315181.514	1184571.267
1536	315181.185	1184570.918
1537	315180.986	1184570.666
1538	315180.831	1184570.384
1539	315180.726	1184570.080
1540	315180.674	1184569.763
1541	315180.676	1184569.442
1542	315180.732	1184569.125
1543	315180.840	1184568.822
1544	315183.484	1184563.028
1545	315185.376	1184560.581
1546	315193.354	1184550.265
1547	315195.665	1184546.727
1548	315197.281	1184544.323
1549	315197.591	1184543.767
1550	315197.804	1184543.167
1551	315197.914	1184542.540
1552	315197.918	1184541.904
1553	315197.815	1184541.275
1554	315197.610	1184540.673
1555	315197.307	1184540.113
1556	315196.915	1184539.612
1557	315196.445	1184539.183
1558	315195.910	1184538.838
1559	315195.397	1184538.618
1560	315191.311	1184538.431
1561	315187.159	1184538.487
1562	315183.224	1184538.445
1563	315170.843	1184538.311
1564	315164.734	1184538.465
1565	315151.916	1184540.450
1566	315146.547	1184539.336
1567	315135.073	1184550.462
1568	315135.662	1184558.807
1569	315135.744	1184559.973
1570	315136.371	1184568.855
1571	315136.589	1184570.201
1572	315138.477	1184581.840
1573	315138.509	1184582.240
1574	315138.488	1184582.541
1575	315138.484	1184582.591
1576	315136.733	1184594.934
1577	315149.663	1184596.243
1578	315147.267	1184604.918
1579	315144.274	1184604.703
1580	315134.913	1184604.030
1581	315134.778	1184604.699
1582	315134.762	1184604.774
1583	315133.094	1184611.878
1584	315132.904	1184612.688
1585	315131.242	1184621.475
1586	315131.186	1184621.771
1587	315131.165	1184621.873
1588	315129.468	1184629.157
1589	315129.379	1184629.541
1590	315122.017	1184660.028
1591	315121.936	1184660.297
1592	315121.752	1184660.692
1593	315121.502	1184661.049
1594	315121.277	1184661.284
1595	315109.140	1184672.419

តារាងទិន្នន័យការងារមនុស្សធម៌ស្រីស្នាក់ (ទំព័រទី៨/៩)

តារាងទិន្នន័យការងារមនុស្សធម៌ស្រីស្នាក់ សាលាបឋមសិក្សាស្រីស្នាក់ ជីកអេសកាដេ		
Projection UTM, Zone 48N, Datum WGS 84		
Point_ID	EASTING	NORTHING
1604	313362.303	1184817.831
1605	313393.992	1184771.035
1606	313394.055	1184770.942
1607	313399.797	1184762.462
1608	313428.106	1184725.792
1609	313446.042	1184707.384
1610	313475.211	1184677.448
1611	313496.435	1184658.527
1612	313507.758	1184648.431
1613	313549.876	1184626.705
1614	313568.867	1184622.207
1615	313578.479	1184615.307
1616	313580.687	1184608.980
1617	313581.914	1184605.464
1618	313582.422	1184604.009
1619	313581.107	1184595.560
1620	313578.467	1184578.589
1621	313576.165	1184563.787
1622	313575.717	1184560.908
1623	313575.459	1184550.974
1624	313575.253	1184543.047
1625	313575.086	1184536.602
1626	313574.896	1184529.306
1627	313574.705	1184521.932
1628	313574.628	1184518.961
1629	313576.707	1184511.760
1630	313572.405	1184514.456
1631	313574.148	1184487.449
1632	313572.170	1184482.677
1633	313564.443	1184475.793
1634	313555.900	1184468.182
1635	313544.997	1184462.430
1636	313540.411	1184460.011
1637	313534.886	1184457.096
1638	313523.905	1184454.761
1639	313491.271	1184447.822
1640	313483.236	1184446.793
1641	313449.821	1184442.516
1642	313448.332	1184442.325
1643	313362.410	1184431.326
1644	313266.247	1184419.184
1645	313245.065	1184416.636
1646	313227.411	1184414.513
1647	313183.121	1184409.187
1648	313182.450	1184409.106
1649	313182.017	1184409.054
1650	313173.902	1184408.079
1651	313166.816	1184411.439
1652	313135.461	1184426.308
1653	313131.759	1184428.063
1654	313077.103	1184453.982
1655	313002.486	1184489.367
1656	312925.196	1184526.018
1657	312920.207	1184529.373
1658	312915.629	1184533.269
1659	312911.518	1184537.656
1660	312907.927	1184542.478
1661	312904.902	1184547.673
1662	312902.482	1184553.176
1663	312900.698	1184558.917
1664	312899.571	1184564.823
1665	312899.571	1184564.826
1666	312897.500	1184582.145
1667	312897.297	1184583.518
1668	312897.139	1184584.336
1669	312890.577	1184615.451
1670	312889.927	1184617.907
1671	312874.828	1184665.111
1672	312869.561	1184680.617
1673	312868.981	1184685.538
1674	312869.168	1184690.490
1675	312870.116	1184695.353
1676	312871.804	1184700.012
1677	312874.192	1184704.354
1678	312877.221	1184708.276
1679	312880.818	1184711.683
1680	312884.899	1184714.494
1681	312889.365	1184716.642
1682	312892.677	1184717.725
1683	313007.529	1184755.309
1684	313026.020	1184757.547
1685	313026.611	1184761.554
1686	313153.423	1184803.051
1687	313174.513	1184779.111
1688	313265.788	1184839.821
1689	313315.110	1184855.961
1690	313318.940	1184856.880
1691	313322.869	1184857.172

តារាងទិន្នន័យការងារមនុស្សធម៌ស្រីស្នាក់ សាលាបឋមសិក្សាស្រីស្នាក់ ជីកអេសកាដេ		
Projection UTM, Zone 48N, Datum WGS 84		
Point_ID	EASTING	NORTHING
1692	313326.793	1184856.828
1693	313330.611	1184855.858
1694	313334.223	1184854.286
1695	313337.535	1184852.154
1696	313340.462	1184849.518
1697	313342.926	1184846.445
1698	313362.303	1184817.831
1699	312618.089	1184855.058
1700	312622.294	1184840.660
1701	312671.549	1184849.257
1702	312713.659	1184856.608
1703	312732.155	1184859.836
1704	312750.793	1184823.564
1705	312759.752	1184806.480
1706	312765.223	1184796.046
1707	312777.751	1184772.155
1708	312790.842	1184742.447
1709	312808.457	1184704.441
1710	312809.218	1184702.799
1711	312813.325	1184690.710
1712	312827.344	1184649.452
1713	312841.915	1184603.888
1714	312847.985	1184575.105
1715	312850.050	1184557.837
1716	312850.372	1184547.221
1717	312849.798	1184543.396
1718	312846.396	1184539.144
1719	312840.861	1184535.583
1720	312647.766	1184484.880
1721	312620.738	1184622.568
1722	312745.752	1184655.690
1723	312769.616	1184666.276
1724	312727.610	1184657.275
1725	312678.354	1184648.677
1726	312529.291	1184622.658
1727	312516.600	1184622.180
1728	312484.688	1184708.499
1729	312359.118	1184755.491
1730	312433.891	1184801.969
1731	312407.777	1184892.205
1732	312540.700	1184942.683
1733	312542.313	1184975.526
1734	312627.246	1185017.089
1735	312653.577	1184977.798
1736	312654.017	1184977.162
1737	312680.275	1184940.488
1738	312688.561	1184928.219
1739	312723.912	1184875.879
1740	312725.019	1184873.723
1741	312618.089	1184855.058
1742	312735.683	1184781.182
1743	312762.865	1184689.134
1744	312762.871	1184689.136
1745	312732.600	1184791.740
1746	312735.683	1184781.182
1747	312751.256	1185014.413
1748	312752.160	1185014.268
1749	312753.075	1185014.289
1750	312778.154	1185014.872
1751	312778.753	1185014.886
1752	312778.772	1184973.639
1753	312777.596	1184951.392
1754	312775.355	1184944.775
1755	312772.502	1184940.692
1756	312756.398	1184917.113
1757	312729.996	1184956.204
1758	312721.518	1184968.756
1759	312721.128	1184969.317
1760	312704.814	1184992.104
1761	312694.897	1185005.955
1762	312690.199	1185012.965
1763	312703.539	1185019.004
1764	312716.270	1185020.036
1765	312716.443	1185020.008
1766	312751.256	1185014.413
1767	312997.214	1185046.884
1768	312994.575	1184994.536
1769	312989.505	1184913.788
1770	312981.847	1184866.862
1771	313044.906	1184866.769
1772	313035.523	1184796.035
1773	312887.533	1184747.607
1774	312881.411	1184746.320
1775	312875.177	1184745.806
1776	312868.927	1184746.075
1777	312862.759	1184747.121
1778	312856.770	1184748.929
1779	312851.054	1184751.470

តារាងទិន្នន័យការងារមនុស្សធម៌ស្រីស្នាក់ សាលាបឋមសិក្សាស្រីស្នាក់ ជីកអេសកាដេ		
Projection UTM, Zone 48N, Datum WGS 84		
Point_ID	EASTING	NORTHING
1780	312845.699	1184754.704
1781	312840.790	1184758.581
1782	312836.403	1184763.041
1783	312823.165	1184793.091
1784	312822.427	1184794.622
1785	312816.267	1184806.370
1786	312854.797	1184882.034
1787	312875.238	1184920.523
1788	312903.229	1184973.734
1789	312921.698	1185008.820
1790	312935.713	1185040.931
1791	312937.718	1185040.439
1792	312938.543	1185040.236
1793	312939.864	1185039.911
1794	312940.129	1185039.846
1795	312940.663	1185039.731
1796	312945.366	1185038.844
1797	312946.388	1185038.711
1798	312951.372	1185038.325
1799	312952.145	1185038.295
1800	312952.463	1185038.301
1801	312957.187	1185038.451
1802	312957.730	1185038.483
1803	312957.996	1185038.506
1804	312958.002	1185038.506
1805	312976.364	1185040.094
1806	312976.773	1185040.130
1807	312977.589	1185040.234
1808	312979.615	1185040.579
1809	312982.324	1185040.982
1810	312982.854	1185041.130
1811	312983.517	1185041.242
1812	312985.075	1185041.644
1813	312986.598	1185042.170
1814	312988.129	1185042.596
1815	312989.601	1185043.208
1816	312991.197	1185043.759
1817	312992.621	1185044.393
1818	312993.184	1185044.699
1819	312993.692	1185044.912
1820	312996.076	1185046.267
1821	312997.214	1185046.884
1822	312778.144	1185034.878
1823	312753.525	1185034.305
1824	312739.139	1185036.618
1825	312778.737	1185047.549
1826	312778.743	1185034.892
1827	312778.144	1185034.878
1828	312696.873	1185037.941
1829	312678.912	1185029.808
1830	312670.397	1185042.513
1831	312673.783	1185045.409
1832	312693.101	1185058.130
1833	312700.108	1185051.566
1834	312712.656	1185039.809
1835	312700.190	1185038.798
1836	312698.457	1185038.657
1837	312696.873	1185037.941
1838	312974.641	1185060.020
1839	312958.805	1185058.651
1840	312959.944	1185059.634
1841	312975.157	1185080.139
1842	313000.703	1185096.842
1843	313009.553	1185102.629
1844	313029.397	1185133.056
1845	313034.338	1185165.791
1846	313034.689	1185168.113
1847	313024.013	1185197.332
1848	313026.396	1185199.215
1849	313040.964	1185206.276
1850	313050.143	1185183.330
1851	313051.086	1185180.553
1852	313051.878	1185178.221
1853	313053.063	1185172.958
1854	313053.684	1185167.599
1855	313053.734	1185162.204
1856	313053.213	1185156.834
1857	313050.534	1185139.087
1858	313049.404	1185133.861
1859	313047.624</	

តារាងទិន្នន័យចំណុចប្រវែងស្រីស្រី (ទំព័រទី៩/៩)

តារាងទិន្នន័យចំណុចប្រវែងស្រីស្រី ស្ថានភាពជាប្រធានក្រសួង ជំរកអេសកាមដៃ		
Projection UTM, Zone 48N, Datum WGS 84		
Point ID	EASTING	NORTHING
1868	312983.810	1185062.367
1869	312979.322	1185060.816
1870	312974.641	1185060.020
1871	313164.460	1185118.210
1872	313033.008	1185070.802
1873	313037.631	1185075.133
1874	313038.429	1185075.971
1875	313042.608	1185080.909
1876	313043.289	1185081.818
1877	313046.697	1185086.946
1878	313047.003	1185087.437
1879	313062.666	1185114.249
1880	313062.954	1185114.782
1881	313065.780	1185120.407
1882	313066.257	1185121.521
1883	313068.474	1185127.801
1884	313068.819	1185129.017
1885	313070.149	1185135.169
1886	313070.223	1185135.546
1887	313070.263	1185135.790
1888	313073.028	1185154.111
1889	313073.093	1185154.637
1890	313073.692	1185160.799
1891	313073.738	1185161.812
1892	313073.678	1185168.316
1893	313073.612	1185169.373
1894	313072.869	1185175.787
1895	313072.784	1185176.372
1896	313072.691	1185176.832
1897	313071.273	1185183.132
1898	313070.986	1185184.152

តារាងទិន្នន័យចំណុចប្រវែងស្រីស្រី ស្ថានភាពជាប្រធានក្រសួង ជំរកអេសកាមដៃ		
Projection UTM, Zone 48N, Datum WGS 84		
Point ID	EASTING	NORTHING
1899	313069.411	1185188.786
1900	313068.994	1185190.014
1901	313068.923	1185190.217
1902	313068.811	1185190.511
1904	313068.712	1185190.757
1905	313061.773	1185208.106
1906	313059.007	1185215.021
1907	313090.802	1185230.431
1903	313094.198	1185225.357
1908	313106.347	1185207.210
1909	313107.289	1185205.803
1910	313125.554	1185178.522
1911	313163.209	1185120.149
1912	313164.460	1185118.210
1913	313001.583	1185347.223
1914	312996.793	1185344.667
1915	312981.191	1185354.686
1916	312986.224	1185355.885
1917	312994.324	1185359.191
1918	313001.583	1185347.223
1919	312960.416	1185356.980
1920	312968.418	1185351.645
1921	312979.428	1185354.267
1922	312980.492	1185333.961
1923	312967.908	1185330.965
1924	312946.324	1185347.672
1925	312914.603	1185340.858
1926	312910.907	1185350.161
1927	312911.217	1185350.374
1928	312915.533	1185352.578

តារាងទិន្នន័យចំណុចប្រវែងស្រីស្រី ស្ថានភាពជាប្រធានក្រសួង ជំរកអេសកាមដៃ		
Projection UTM, Zone 48N, Datum WGS 84		
Point ID	EASTING	NORTHING
1929	312931.735	1185359.574
1930	312935.780	1185360.989
1931	312939.985	1185361.816
1932	312944.264	1185362.039
1933	312948.532	1185361.653
1934	312952.702	1185360.666
1935	312956.690	1185359.098
1936	312960.416	1185356.980
1937	312973.872	1185392.914
1938	312983.822	1185376.507
1939	312980.092	1185374.984
1940	312972.262	1185373.120
1941	312971.510	1185373.621
1942	312966.114	1185376.752
1943	312960.372	1185379.188
1944	312954.372	1185380.894
1945	312948.206	1185381.841
1946	312941.971	1185382.015
1947	312935.762	1185381.414
1948	312929.676	1185380.047
1949	312923.807	1185377.935
1950	312907.604	1185370.939
1951	312903.474	1185368.872
1952	312896.295	1185386.943
1953	312890.989	1185400.297
1954	312934.298	1185418.664
1955	312960.584	1185429.812
1956	312969.778	1185412.204
1957	312954.737	1185400.648
1958	312973.872	1185392.914

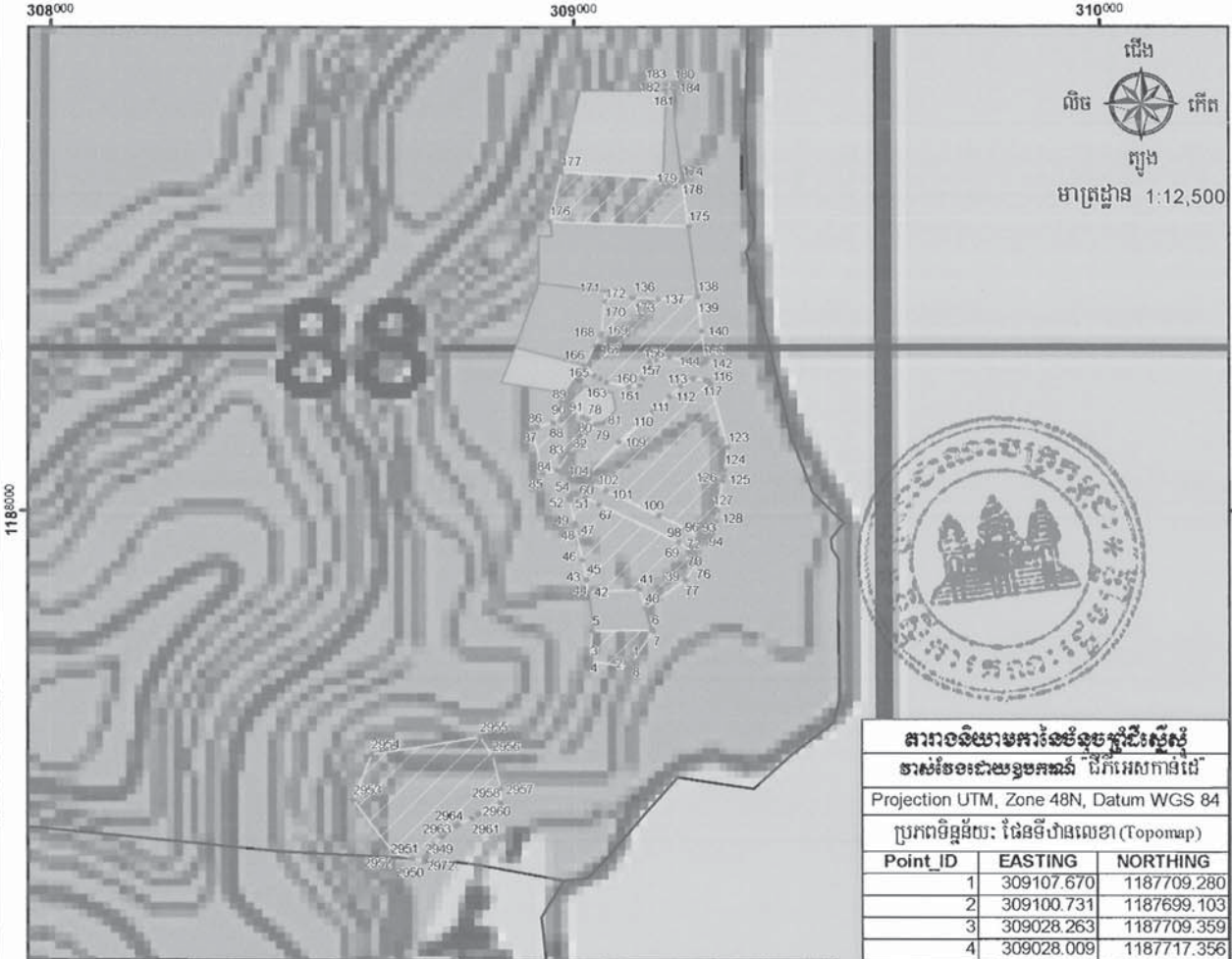


ផែនទីឧបសម្ព័ន្ធនៃអនុក្រឹត្យលេខ...អនក្រ.បក ចុះថ្ងៃទី...ខែ...ឆ្នាំ២០១៨

ផែនទីឧបសម្ព័ន្ធស្ទឹងស្នំ (ដីស្ថិតក្នុងកោះរ៉ុង)

ស្ថិតនៅភូមិព្រែកស្វាយ សង្កាត់កោះរ៉ុង ក្រុងព្រះសីហនុ ខេត្តព្រះសីហនុ

(១/៩)



តារាងទិន្នន័យកូអរដោនេចំណុចស្ទឹងស្នំ
ទាស់តែចុះជាយុទ្ធសាស្ត្រ ប៊ែកអែសកាដេ
 Projection UTM, Zone 48N, Datum WGS 84
 ប្រភពទិន្នន័យ: ផែនទីហ៊ាសលេខា (Topomap)

Point ID	EASTING	NORTHING
1	309107.670	1187709.280
2	309100.731	1187699.103
3	309028.263	1187709.359
4	309028.009	1187717.356
5	309032.230	1187768.007
6	309145.045	1187769.464
7	309148.040	1187768.488
8	309107.670	1187709.280
9	302867.696	1187678.544
10	302863.769	1187678.280
11	302859.848	1187678.627
12	302853.261	1187679.729
13	302822.155	1187684.973
14	302782.961	1187700.560
15	302761.701	1187713.912
16	302761.223	1187714.200
17	302758.853	1187715.305
18	302758.253	1187715.509
19	302703.795	1187732.760

(ទំព័រ១/១៣)សូមបន្តការងារផែនទីឧបសម្ព័ន្ធស្ទឹងស្នំ



- កំណត់សំគាល់**
- ចំនុចទិន្នន័យកូអរដោនេស្ទឹងស្នំ
 - ▨ ព្រំប្រទល់ដីស្ទឹងស្នំទំហំ១៦៧.៤៥ហិកតា
 - ក្បាលដីស្ទឹងស្នំមិនទាន់ចេញប័ណ្ណចំនួន១០៥ក្បាលដី
 - ក្បាលដីគ្មានចំនួនមិនទាន់ចេញប័ណ្ណចំនួន៤១ក្បាលដី
 - ក្បាលដីទំនាស់អាសយដ្ឋានលើកោះចំនួន១២ក្បាលដី
 - ក្បាលដីទំនាស់អាសយដ្ឋានក្រៅកោះចំនួន៧ក្បាលដី

Official signatures and stamps at the bottom of the map. From left to right:

- Signature of **យន្ត ម៉ីន** (Min Yant) with official stamp.
- Signature of **ចេង ស្រុច** (Sreng Sreuth) with official stamp.
- Signature of **អ៊ុំ សុខឡេង** (Oum Sokheng) with official stamp.
- Signature of **ប្រធានក្រុមប្រឹក្សាភិបាលខេត្តព្រះសីហនុ** (Chairman of the Provincial Council of Sihanoukville) with official stamp.

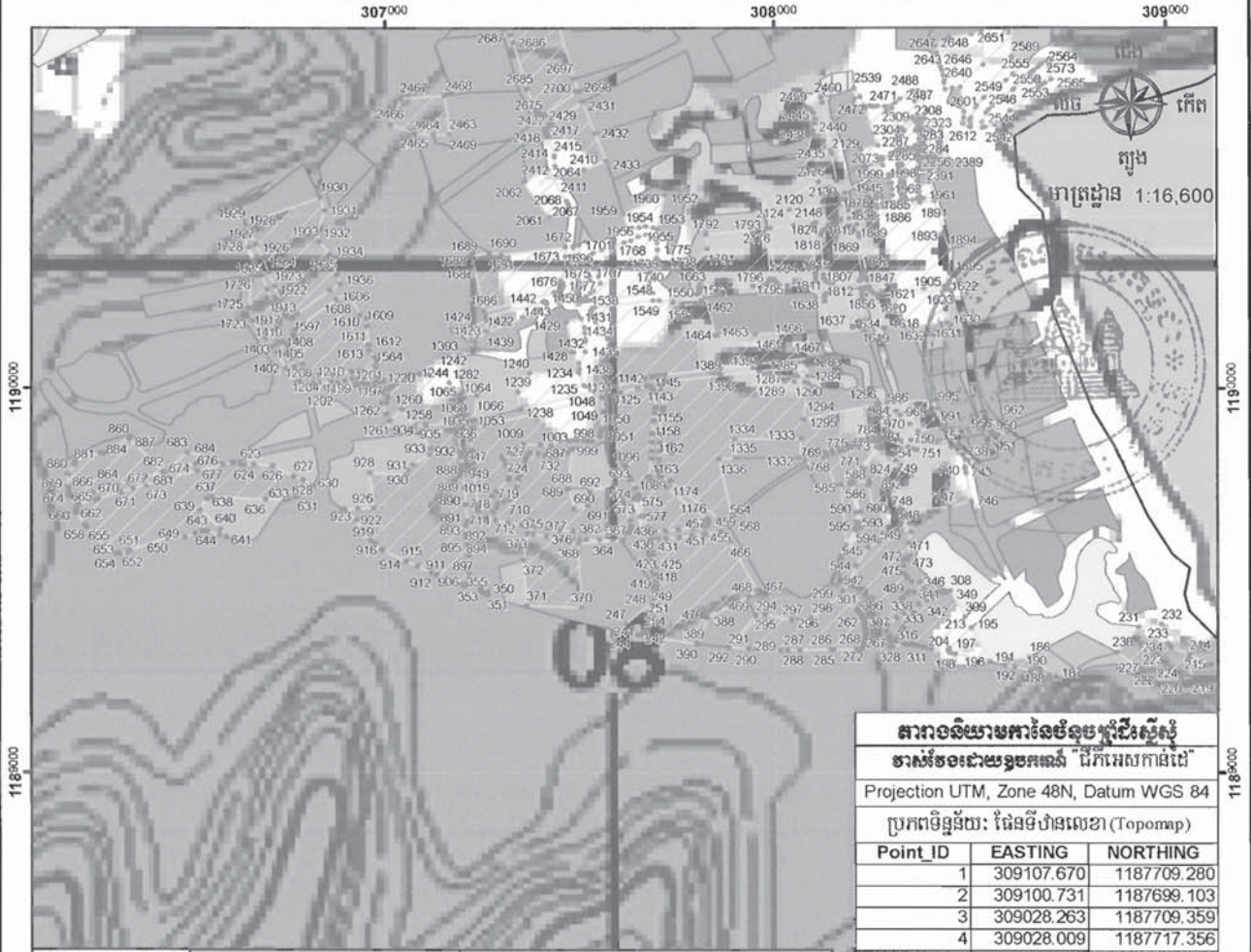
 The date **ថ្ងៃទី ២០ ខែ ៧ ឆ្នាំ ២០១៨** (July 20, 2018) is also present.

ផែនទីឧបសម្ព័ន្ធនៃអនុក្រឹត្យលេខ...អនក្រ.បក ចុះថ្ងៃទី...ខែ...ឆ្នាំ២០១៨

ផែនទីឧបសម្ព័ន្ធលើស្ទឹង (ដីស្ថិតក្នុងកោះរ៉ុង)

ស្ថិតនៅភូមិព្រែកស្វាយ សង្កាត់កោះរ៉ុង ក្រុងព្រះសីហនុ ខេត្តព្រះសីហនុ

(២/៤)



តារាងទិន្នន័យកាតឺស្ទើស្ទឹង
ទាស់ចែងយុទ្ធសាស្ត្រ ដីកម្រៃសកម្មភាព
 Projection UTM, Zone 48N, Datum WGS 84
 ប្រភពទិន្នន័យ: ផែនទីឋានលេខ២១ (Topomap)

Point_ID	EASTING	NORTHING
1	309107.670	1187709.280
2	309100.731	1187699.103
3	309028.263	1187709.359
4	309028.009	1187717.356
5	309032.230	1187768.007
6	309145.045	1187769.464
7	309148.040	1187768.488
8	309107.670	1187709.280
9	302867.696	1187678.544
10	302863.769	1187678.280
11	302859.848	1187678.627
12	302853.261	1187679.729
13	302822.155	1187684.973
14	302782.961	1187700.560
15	302761.701	1187713.912
16	302761.223	1187714.200
17	302758.853	1187715.305
18	302758.253	1187715.509
19	302703.795	1187732.760

(ទំព័រ១/១៣)សូមបញ្ជាក់ទិន្នន័យកាតឺស្ទើស្ទឹង

ផែនទីទីតាំងស្ទឹង

កំណត់សម្គាល់

- ចំនុចទិន្នន័យកាតឺស្ទើស្ទឹង
- ព្រំប្រទល់ដីស្ទឹងទំហំ១៦៧.៤៥ហិកតា
- ក្បាលដីស្ទឹងមិនទាន់ចេញចំណូល ចំនួន១០៩ក្បាលដី
- ក្បាលដីគ្មានទិន្នន័យមិនអាចចេញចំណូលចំនួន៤១ក្បាលដី
- ក្បាលដីទំនាស់អាសយដ្ឋានលើកោះ ចំនួន១២ក្បាលដី
- ក្បាលដីទំនាស់អាសយដ្ឋានក្រៅកោះ ចំនួន៧ក្បាលដី

លេខ: ១៧៧... ចុះថ្ងៃទី ១៧ ខែ ០១ ឆ្នាំ ២០១៨
 លេខ: ១៧៧... ចុះថ្ងៃទី ១៧ ខែ ០១ ឆ្នាំ ២០១៨
 លេខ: ១៧៧... ចុះថ្ងៃទី ១៧ ខែ ០១ ឆ្នាំ ២០១៨
 លេខ: ១៧៧... ចុះថ្ងៃទី ១៧ ខែ ០១ ឆ្នាំ ២០១៨

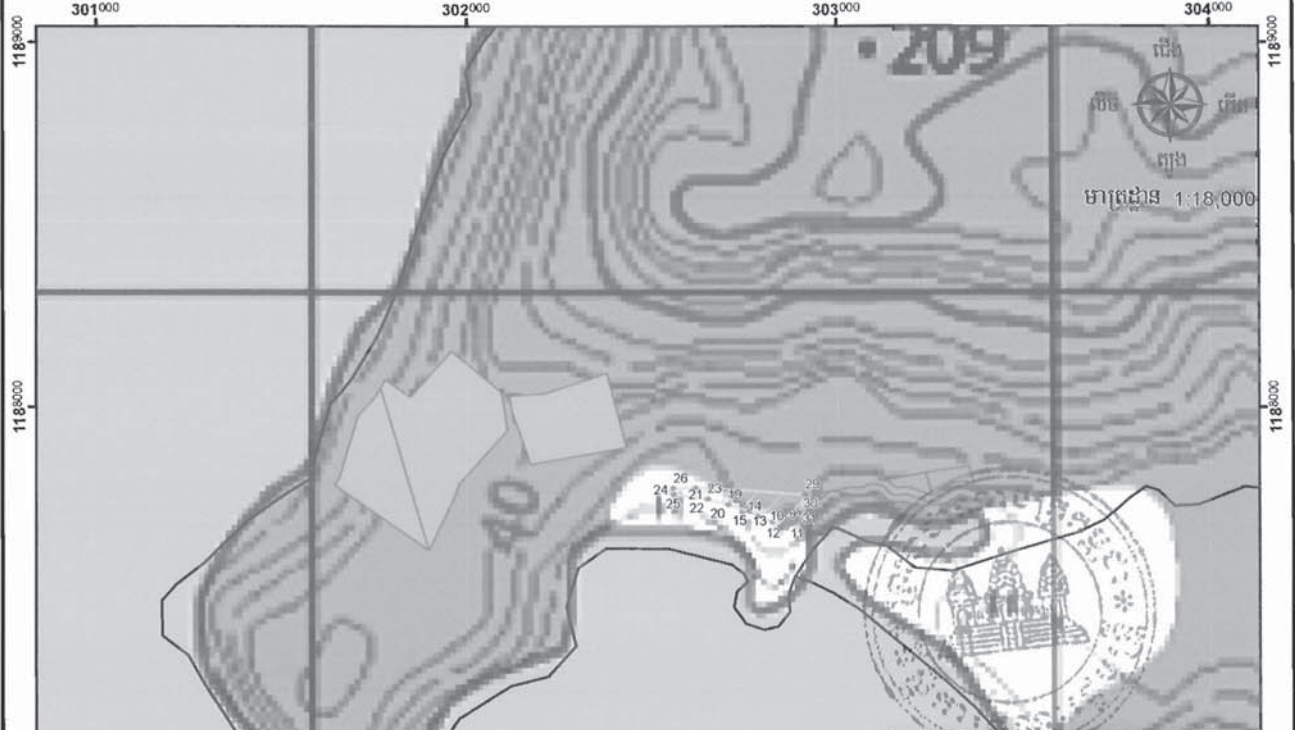
ប្រធានអគ្គនាយកដ្ឋានព្រៃឈើ
 ប្រធានអគ្គនាយកដ្ឋានស្ថិតនិងស្ថេរភាពដី
 ប្រធានអគ្គនាយកដ្ឋានស្ថិតនិងស្ថេរភាពដី

យន្ត មីន
 ចេន ហ្វូង
 អ៊ី សុខឡេង

ផែនទីឧបសម្ព័ន្ធនៃអនុក្រឹត្យលេខ ៤៤៤...អនក្រ.បក ចុះថ្ងៃទី ៤៤...ខែ ៤៨ ឆ្នាំ ២០១៨

ផែនទីឧបសម្ព័ន្ធស្ទឹងស្ទឹង (ដីស្ថិតក្នុងការរៀបចំ)

ស្ថិតនៅភូមិព្រែកស្វាយ សង្កាត់កោះរ៉ែ ក្រុងព្រះសីហនុ ខេត្តព្រះសីហនុ (៤/៤)



តារាងទិន្នន័យកូអរដោនេចំណុចស្ទឹងស្ទឹង
 ទាស់រំចះដោយឧបករណ៍ ជីកអេសកាមដេ

Projection UTM, Zone 48N, Datum WGS 84
 ប្រភពទិន្នន័យ: ផែនទីឋានលេខ២ (Topomap)

Point ID	EASTING	NORTHING
1	309107.670	1187709.280
2	309100.731	1187699.103
3	309028.263	1187709.359
4	309028.009	1187717.356
5	309032.230	1187768.007
6	309145.045	1187769.464
7	309148.040	1187768.488
8	309107.670	1187709.280
9	302867.696	1187678.544
10	302863.769	1187678.280
11	302859.848	1187678.627
12	302853.261	1187679.729
13	302822.155	1187684.973
14	302782.961	1187700.560
15	302761.701	1187713.912
16	302761.223	1187714.200
17	302758.853	1187715.305
18	302758.253	1187715.509
19	302703.795	1187732.760

(ទំព័រ១/១៣) សូមបន្តតារាងទិន្នន័យកូអរដោនេចំណុចស្ទឹងស្ទឹង

ផែនទីតំបន់ស្ទឹងស្ទឹង

កំណត់សំគាល់

- ចំនុចទិន្នន័យកូអរដោនេស្ទឹងស្ទឹង
- ព្រំប្រទល់ដីស្ទឹងស្ទឹងទំហំ១៦៧.៤៥ហិកតា
- ក្បាលដីស្ទឹងស្ទឹងមិនទាន់ចេញប័ណ្ណចំនួន១០៥ក្បាលដី
- ក្បាលដីគ្មានទិន្នន័យមិនអាចចេញប័ណ្ណចំនួន៤១ក្បាលដី
- ក្បាលដីទំនាស់អាសយដ្ឋានលើកោះចំនួន១២ក្បាលដី
- ក្បាលដីទំនាស់អាសយដ្ឋានក្រៅកោះចំនួន៧ក្បាលដី

លេខ: ១១១... ថ្ងៃទី ០៧... ខែ ០៧... ឆ្នាំ ២០១៨

លេខ: ១១១... ថ្ងៃទី ០៧... ខែ ០៧... ឆ្នាំ ២០១៨

លេខ: ១១១... ថ្ងៃទី ០៧... ខែ ០៧... ឆ្នាំ ២០១៨

លេខ: ១១១... ថ្ងៃទី ០៧... ខែ ០៧... ឆ្នាំ ២០១៨

យុទ្ធសាស្ត្រ យុទ្ធសាស្ត្រ យុទ្ធសាស្ត្រ

យុទ្ធសាស្ត្រ យុទ្ធសាស្ត្រ យុទ្ធសាស្ត្រ

យុទ្ធសាស្ត្រ យុទ្ធសាស្ត្រ យុទ្ធសាស្ត្រ

តារាងទិន្នន័យការវិនិយោគស្រូវស្រែ (ទំព័រទី២/១៣)

តារាងទិន្នន័យការវិនិយោគស្រូវស្រែ ស្ថានីយ៍ចម្លងស្រូវស្រែ ជីកអេសកាមដៃ		
Projection UTM, Zone 48N, Datum WGS 84		
Point_ID	EASTING	NORTHING
20	302703.292	1187732.910
21	302649.480	1187747.907
22	302648.058	1187748.230
23	302647.468	1187748.322
24	302556.360	1187760.671
25	302534.567	1187764.274
26	302556.000	1187777.000
27	302615.000	1187779.000
28	302658.000	1187779.000
29	302910.923	1187760.125
30	302894.334	1187713.197
31	302887.974	1187695.205
32	302886.378	1187691.606
33	302884.245	1187688.298
34	302881.627	1187685.359
35	302878.586	1187682.861
36	302875.195	1187680.862
37	302871.536	1187679.411
38	302867.696	1187678.544
39	302909.177	1187866.396
40	309132.697	1187811.091
41	309121.856	1187847.637
42	309024.723	1187843.086
43	309021.461	1187866.091
44	309021.355	1187866.756
45	309021.237	1187867.369
46	309013.334	1187905.236
47	308999.706	1187970.525
48	308999.570	1187972.735
49	308999.304	1187974.980
50	308999.206	1187975.500
51	308989.893	1188021.206
52	308989.674	1188023.114
53	308989.787	1188025.031
54	308990.229	1188026.899
55	308990.987	1188028.664
56	308992.039	1188030.271
57	308993.352	1188031.672
58	308994.886	1188032.826
59	308996.597	1188033.698
60	308998.433	1188034.262
61	309000.339	1188034.501
62	309002.257	1188034.407
63	309004.130	1188033.984
64	309005.902	1188033.244
65	309017.953	1188026.933
66	309019.417	1188026.167
67	309045.287	1188012.621
68	309045.706	1188012.410
69	309196.963	1187939.145
70	309220.060	1187922.651
71	309223.404	1187919.432
72	309226.215	1187915.737
73	309228.426	1187911.655
74	309229.985	1187907.283
75	309230.856	1187902.723
76	309231.016	1187898.084
77	309209.177	1187866.396
78	309023.769	1188176.329
79	309039.290	1188166.957
80	309043.477	1188167.741
81	309051.153	1188169.179
82	309022.785	1188151.530
83	308989.191	1188112.120
84	308965.808	1188078.847
85	308938.577	1188072.646
86	308917.155	1188159.037
87	308927.655	1188162.232
88	308958.012	1188171.468
89	308984.098	1188206.382
90	308993.707	1188202.634
91	309015.718	1188181.191
92	309023.769	1188176.329
93	309247.605	1187947.862
94	309243.542	1187947.374
95	309239.455	1187947.593
96	309235.468	1187948.512
97	309213.363	1187964.298
98	309212.146	1187965.081
99	309211.185	1187965.591
100	309159.171	1187990.785
101	309058.995	1188039.307
102	309031.869	1188053.511
103	309028.831	1188055.432
104	309026.147	1188057.821
105	309023.886	1188060.615
106	309022.109	1188063.740
107	309021.540	1188065.282

តារាងទិន្នន័យការវិនិយោគស្រូវស្រែ ស្ថានីយ៍ចម្លងស្រូវស្រែ ជីកអេសកាមដៃ		
Projection UTM, Zone 48N, Datum WGS 84		
Point_ID	EASTING	NORTHING
108	309030.157	1188074.286
109	309083.815	1188133.024
110	309148.585	1188192.714
111	309180.335	1188220.654
112	309201.607	1188240.657
113	309225.146	1188255.460
114	309226.459	1188255.522
115	309249.069	1188253.045
116	309251.022	1188252.660
117	309252.881	1188251.946
118	309254.591	1188250.927
119	309256.102	1188249.630
120	309257.370	1188248.094
121	309258.357	1188246.365
122	309259.035	1188244.493
123	309291.640	1188122.653
124	309284.341	1188078.724
125	309282.454	1188067.366
126	309280.892	1188057.968
127	309271.356	1188000.577
128	309267.720	1187978.689
129	309265.187	1187963.447
130	309263.546	1187959.699
131	309261.282	1187956.289
132	309258.466	1187953.320
133	309255.180	1187950.880
134	309251.524	1187949.042
135	309247.605	1187947.862
136	309112.001	1188413.053
137	309159.054	1188409.333
138	309234.101	1188414.485
139	309234.279	1188413.076
140	309242.532	1188347.548
141	309249.303	1188293.789
142	309249.364	1188292.390
143	309249.195	1188291.000
144	309248.801	1188289.656
145	309248.193	1188288.395
146	309247.387	1188287.249
147	309246.405	1188286.251
148	309245.273	1188285.427
149	309244.021	1188284.798
150	309242.684	1188284.383
151	309241.297	1188284.192
152	309239.896	1188284.230
153	309227.386	1188285.600
154	309225.021	1188285.488
155	309213.745	1188289.162
156	309180.725	1188298.687
157	309155.008	1188292.654
158	309141.990	1188286.622
159	309134.688	1188273.922
160	309128.973	1188256.142
161	309123.893	1188243.125
162	309102.938	1188240.267
163	309060.393	1188249.157
164	309048.645	1188255.444
165	309037.850	1188261.222
166	309017.823	1188281.570
167	309037.915	1188319.267
168	309048.645	1188339.399
169	309050.513	1188342.903
170	309056.697	1188405.367
171	309058.682	1188425.425
172	309108.176	1188413.941
173	309112.001	1188413.053
174	309206.040	1188637.275
175	309216.972	1188550.485
176	308952.839	1188560.678
177	308975.228	1188656.687
178	309205.443	1188642.018
179	309206.040	1188637.275
180	309190.067	1188825.835
181	309189.849	1188814.698
182	309174.850	1188814.995
183	309175.087	1188826.992
184	309190.048	1188826.697
185	309190.067	1188825.835
186	308647.014	1189299.730
187	308713.836	1189250.006
188	308699.456	1189253.314
189	308675.021	1189248.933
190	308651.001	1189264.557
191	308609.849	1189273.920
192	308584.926	1189279.652
193	308596.484	1189293.922
194	308647.014	1189299.730
195	308499.533	1189376.859

តារាងទិន្នន័យការវិនិយោគស្រូវស្រែ ស្ថានីយ៍ចម្លងស្រូវស្រែ ជីកអេសកាមដៃ		
Projection UTM, Zone 48N, Datum WGS 84		
Point_ID	EASTING	NORTHING
196	308547.839	1189288.180
197	308458.448	1189308.738
198	308457.474	1189308.962
199	308446.854	1189311.404
200	308445.692	1189311.775
201	308444.608	1189312.333
202	308443.631	1189313.062
203	308442.788	1189313.943
204	308442.102	1189314.951
205	308441.592	1189316.059
206	308441.272	1189317.235
207	308441.152	1189318.449
208	308441.233	1189319.665
209	308441.514	1189320.852
210	308441.988	1189321.975
211	308442.641	1189323.005
212	308443.455	1189323.913
213	308499.533	1189376.859
214	309057.771	1189305.762
215	309110.941	1189321.797
216	309100.868	1189280.156
217	309054.918	1189295.348
218	309054.792	1189295.360
219	309063.487	1189246.219
220	309036.145	1189244.964
221	308979.326	1189262.195
222	308966.310	1189266.143
223	308963.396	1189266.839
224	308959.054	1189267.218
225	308954.713	1189266.839
226	308954.036	1189266.710
227	308940.710	1189263.979
228	308934.942	1189262.797
229	308932.878	1189269.262
230	308871.356	1189313.548
231	308927.772	1189378.281
232	308986.011	1189385.711
233	309002.743	1189335.835
234	309002.869	1189335.476
235	309003.974	1189333.106
236	309005.474	1189330.964
237	309007.323	1189329.115
238	309009.464	1189327.616
239	309010.801	1189326.931
240	309057.771	1189305.762
241	307650.555	1189358.466
242	307648.314	1189358.404
243	307646.092	1189358.697
244	307626.309	1189362.937
245	307612.451	1189365.906
246	307612.023	1189365.998
247	307615.804	1189385.280
248	307680.506	1189442.780
249	307679.278	1189433.617
250	307676.348	1189417.458
251	307672.675	1189401.451
252	307668.266	1189385.631
253	307664.916	1189375.454
254	307662.285	1189367.665
255	307661.354	1189365.626
256	307660.113	1189363.759
257	307658.590	1189362.114
258	307656.827	1189360.730
259	307654.866	1189359.644
260	307652.757	1189358.883
261	307650.555	1189358.466
262	308222.782	1189399.883
263	308225.216	1189392.843
264	308227.110	1189385.638
265	308228.455	1189378.311
266	308229.241	1189370.903
267	308229.464	1189363.457
268	308229.123	1189356.015
269	308228.220	1189348.621
270	308226.759	1189341.316
271	308224.751	1189334.142
272	308222.655	1189328.378
273	308222.206	1189327.141
274	308221.844	1189326.340
275	308220.943	1189324.883
276	308219.831	1189323.579
277	308218.534	1189322.461
278	308217.081	1189321.553
279	308215.507	1189320.877
280	308213.848	1189320.448
281	308212.143	1189320.277
282	308211.838	1189320.274
283	308211.830	1189

តារាងទិន្នន័យការវាស់ស្ទង់ចម្ងាយក្រៅដីស្រូវស្នំ (ទំព័រទី៣/១៣)

តារាងទិន្នន័យការវាស់ស្ទង់ចម្ងាយក្រៅដីស្រូវស្នំ វាស់ចំនួនដីស្រូវស្នំ ឯកតាហិកតាមដៃ		
Projection UTM, Zone 48N, Datum WGS 84		
Point_ID	EASTING	NORTHING
284	308205.269	1189320.210
285	308147.311	1189319.639
286	308141.626	1189319.584
287	308060.186	1189318.804
288	308029.904	1189319.197
289	308012.981	1189319.417
290	307948.367	1189320.256
291	307930.279	1189321.979
292	307879.057	1189326.857
293	307877.985	1189326.960
294	307948.396	1189407.695
295	307972.975	1189411.412
296	308040.179	1189397.389
297	308056.583	1189396.330
298	308090.615	1189401.214
299	308159.595	1189456.727
300	308160.519	1189456.086
301	308206.454	1189424.275
302	308207.822	1189423.328
303	308212.609	1189419.017
304	308216.108	1189414.085
305	308217.198	1189412.548
306	308219.583	1189407.270
307	308222.782	1189399.883
308	308447.468	1189472.438
309	308484.647	1189404.187
310	308398.140	1189322.607
311	308385.119	1189325.601
312	308381.876	1189326.347
313	308381.874	1189326.347
314	308370.865	1189328.879
315	308361.351	1189331.067
316	308361.348	1189331.068
317	308359.857	1189331.410
318	308359.854	1189331.411
319	308351.000	1189333.447
320	308349.167	1189333.869
321	308347.905	1189334.125
322	308343.728	1189334.504
323	308341.087	1189334.521
324	308331.398	1189334.582
325	308329.204	1189334.365
326	308327.316	1189334.203
327	308326.678	1189334.082
328	308290.918	1189326.814
329	308297.100	1189329.297
330	308305.990	1189341.235
331	308308.022	1189348.601
332	308313.102	1189361.301
333	308324.659	1189373.239
334	308326.446	1189377.398
335	308331.644	1189389.495
336	308338.039	1189395.561
337	308339.695	1189397.132
338	308348.899	1189405.859
339	308349.420	1189407.131
340	308352.963	1189415.765
341	308366.066	1189436.789
342	308387.253	1189445.738
343	308399.318	1189452.341
344	308401.283	1189458.068
345	308403.763	1189465.296
346	308419.511	1189469.359
347	308428.773	1189468.746
348	308435.857	1189468.277
349	308447.468	1189472.438
350	307262.070	1189469.717
351	307261.379	1189462.807
352	307253.269	1189465.730
353	307251.235	1189466.695
354	307249.373	1189467.961
355	307247.726	1189469.496
356	307246.334	1189471.265
357	307245.229	1189473.226
358	307244.436	1189475.333
359	307243.976	1189477.537
360	307243.854	1189479.335
361	307243.953	1189481.136
362	307243.872	1189493.982
363	307262.070	1189469.717
364	307582.340	1189604.269
365	307582.541	1189604.267
366	307606.906	1189604.346
367	307605.209	1189602.668
368	307496.422	1189596.985
369	307494.753	1189573.967
370	307502.657	1189428.530
371	307362.452	1189433.386

តារាងទិន្នន័យការវាស់ស្ទង់ចម្ងាយក្រៅដីស្រូវស្នំ វាស់ចំនួនដីស្រូវស្នំ ឯកតាហិកតាមដៃ		
Projection UTM, Zone 48N, Datum WGS 84		
Point_ID	EASTING	NORTHING
372	307352.746	1189553.488
373	307364.079	1189621.319
374	307378.370	1189619.174
375	307378.585	1189619.144
376	307412.203	1189614.843
377	307412.419	1189614.818
378	307446.123	1189611.249
379	307446.339	1189611.228
380	307480.112	1189608.394
381	307480.329	1189608.378
382	307498.695	1189607.238
383	307514.155	1189606.278
384	307514.372	1189606.267
385	307548.237	1189604.902
386	307548.454	1189604.896
387	307582.340	1189604.269
388	307825.092	1189402.127
389	307802.065	1189335.157
390	307796.982	1189335.752
391	307704.959	1189349.030
392	307681.143	1189352.467
393	307679.461	1189352.850
394	307677.863	1189353.496
395	307676.388	1189354.391
396	307675.076	1189355.510
397	307673.960	1189356.824
398	307673.069	1189358.300
399	307672.425	1189359.900
400	307672.046	1189361.582
401	307671.941	1189363.304
402	307672.113	1189365.019
403	307672.558	1189366.686
404	307673.867	1189370.663
405	307677.801	1189382.614
406	307677.868	1189382.835
407	307682.339	1189398.877
408	307682.396	1189399.101
409	307686.121	1189415.333
410	307686.167	1189415.560
411	307689.141	1189431.958
412	307689.175	1189432.174
413	307691.385	1189448.680
414	307691.411	1189448.910
415	307691.747	1189452.770
416	307700.997	1189460.990
417	307693.268	1189475.443
418	307693.551	1189482.371
419	307693.555	1189482.589
420	307693.531	1189486.878
421	307693.464	1189499.256
422	307693.457	1189499.487
423	307692.597	1189516.118
424	307692.579	1189516.348
425	307690.952	1189532.922
426	307690.925	1189533.152
427	307688.533	1189549.633
428	307688.502	1189549.822
429	307685.345	1189566.213
430	307685.296	1189566.439
431	307682.467	1189578.178
432	307681.394	1189582.629
433	307681.335	1189582.852
434	307676.657	1189598.956
435	307676.439	1189599.914
436	307676.382	1189600.894
437	307676.486	1189601.870
438	307676.749	1189602.817
439	307677.163	1189603.707
440	307677.717	1189604.517
441	307678.398	1189605.225
442	307679.185	1189605.813
443	307680.057	1189606.263
444	307680.992	1189606.563
445	307681.806	1189606.684
446	307684.619	1189606.815
447	307684.837	1189608.628
448	307700.231	1189607.888
449	307718.649	1189609.146
450	307718.866	1189609.164
451	307752.620	1189612.217
452	307752.836	1189612.239
453	307786.516	1189618.024
454	307786.732	1189618.051
455	307815.691	1189619.946
456	307818.934	1189620.382
457	307820.213	1189620.554
458	307857.810	1189625.610
459	307858.881	1189625.508

តារាងទិន្នន័យការវាស់ស្ទង់ចម្ងាយក្រៅដីស្រូវស្នំ វាស់ចំនួនដីស្រូវស្នំ ឯកតាហិកតាមដៃ		
Projection UTM, Zone 48N, Datum WGS 84		
Point_ID	EASTING	NORTHING
460	307862.049	1189624.634
461	307864.948	1189623.258
462	307865.019	1189623.225
463	307867.700	1189621.324
464	307870.013	1189618.989
465	307871.887	1189616.289
466	307881.915	1189598.767
467	307953.329	1189473.990
468	307953.900	1189473.174
469	307930.131	1189459.758
470	307825.092	1189402.127
471	308342.432	1189563.686
472	308337.670	1189552.890
473	308333.732	1189554.161
474	308327.827	1189556.065
475	308322.236	1189550.768
476	308321.795	1189550.350
477	308322.272	1189549.297
478	308327.827	1189537.016
479	308328.145	1189518.283
480	308332.907	1189510.980
481	308334.958	1189509.012
482	308338.639	1189505.479
483	308348.465	1189496.049
484	308367.864	1189494.571
485	308381.242	1189480.347
486	308381.599	1189459.422
487	308370.573	1189462.398
488	308354.995	1189469.002
489	308340.940	1189470.018
490	308336.149	1189465.170
491	308326.377	1189455.286
492	308324.629	1189452.226
493	308321.636	1189446.988
494	308324.929	1189439.863
495	308325.525	1189415.341
496	308308.978	1189403.639
497	308284.045	1189384.534
498	308282.816	1189367.698
499	308290.309	1189355.252
500	308289.547	1189346.997
501	308291.325	1189342.044
502	308275.188	1189335.955
503	308250.812	1189332.137
504	308248.130	1189328.635
505	308247.295	1189330.307
506	308246.688	1189332.073
507	308246.319	1189333.904
508	308246.195	1189335.768
509	308246.223	1189336.653
510	308246.297	1189337.024
511	308246.637	1189338.726
512	308247.906	1189345.073
513	308247.948	1189345.296
514	308248.026	1189345.820
515	308249.021	1189353.967
516	308249.085	1189354.722
517	308249.460	1189362.920
518	308249.471	1189363.378
519	308249.466	1189363.677
520	308249.220	1189371.881
521	308249.169	1189372.636
522	308248.303	1189380.797
523	308248.201	1189381.513
524	308246.714	1189389.620
525	308246.549	1189390.358
526	308244.461	1189398.296
527	308244.242	1189399.021
528	308241.533	1189406.853
529	308241.285	1189407.483
530	308237.873	1189415.362
531	308235.026	1189421.664
532	308234.573	1189422.546
533	308234.070	1189423.331
534	308232.421	1189425.655
535	308228.281	1189431.492
536	308227.785	1189432.135
537	308226.816	1189433.139
538	308224.969	1189434.802
539	308220.731	1189438.618
540	308220.467	1189438.846
541	308219.733	1189439.407
542	308171.902	1189472.531
543	308189.715	1189500.185
544	308204.637	1

តារាងទិន្នន័យចំណុចប្រវែងស្នូល (ផ្នែកទី៤/១៣)

តារាងទិន្នន័យចំណុចប្រវែងស្នូល		
ចាស់នៃចំណុចប្រវែងស្នូល "ជីកំអេសកាដេ"		
Projection UTM, Zone 48N, Datum WGS 84		
Point_ID	EASTING	NORTHING
548	308316.080	1189642.743
549	308319.987	1189643.363
550	308342.115	1189646.871
551	308356.720	1189643.378
552	308347.432	1189625.877
553	308340.845	1189596.706
554	308342.432	1189563.686
555	307882.182	1189639.795
556	307881.862	1189639.505
557	307880.332	1189642.888
558	307879.950	1189644.069
559	307879.546	1189645.320
560	307879.185	1189647.850
561	307879.258	1189650.404
562	307879.764	1189652.909
563	307880.687	1189655.291
564	307882.001	1189657.483
565	307883.667	1189659.419
566	307885.639	1189661.046
567	307889.104	1189663.440
568	307892.292	1189648.956
569	307884.415	1189641.818
570	307882.182	1189639.795
571	307657.619	1189627.425
572	307656.701	1189626.717
573	307637.570	1189712.237
574	307641.212	1189716.144
575	307642.144	1189713.762
576	307643.217	1189709.898
577	307653.122	1189665.623
578	307659.979	1189634.970
579	307660.161	1189633.604
580	307660.104	1189632.227
581	307659.809	1189630.882
582	307659.285	1189629.608
583	307658.547	1189628.444
584	307657.619	1189627.425
585	308166.715	1189748.893
586	308191.172	1189751.765
587	308191.515	1189748.989
588	308191.534	1189748.862
589	308191.550	1189748.781
590	308206.735	1189676.621
591	308207.347	1189650.714
592	308207.117	1189645.493
593	308206.185	1189640.350
594	308204.567	1189635.380
595	308202.294	1189630.674
596	308180.510	1189592.422
597	308166.715	1189748.893
598	308200.026	1189752.805
599	308204.328	1189724.451
600	308216.711	1189677.778
601	308217.663	1189637.456
602	308182.272	1189572.443
603	308181.282	1189583.673
604	308206.680	1189628.274
605	308206.759	1189628.423
606	308209.143	1189633.358
607	308209.241	1189633.590
608	308209.269	1189633.671
609	308210.992	1189638.963
610	308211.074	1189639.292
611	308212.068	1189644.774
612	308212.105	1189645.103
613	308212.346	1189650.579
614	308212.348	1189650.689
615	308212.348	1189650.748
616	308211.728	1189676.969
617	308211.691	1189677.344
618	308211.676	1189677.425
619	308196.465	1189749.708
620	308196.148	1189752.268
621	308196.152	1189752.350
622	308200.026	1189752.805
623	306628.370	1189802.065
624	306637.800	1189800.339
625	306662.637	1189800.453
626	306711.261	1189798.117
627	306765.684	1189769.529
628	306789.179	1189761.168
629	306811.613	1189745.255
630	306813.656	1189743.806
631	306774.864	1189718.229
632	306772.547	1189718.026
633	306768.665	1189717.014
634	306753.709	1189711.805
635	306744.308	1189708.530

តារាងទិន្នន័យចំណុចប្រវែងស្នូល		
ចាស់នៃចំណុចប្រវែងស្នូល "ជីកំអេសកាដេ"		
Projection UTM, Zone 48N, Datum WGS 84		
Point_ID	EASTING	NORTHING
636	306692.468	1189710.449
637	306554.524	1189715.557
638	306541.893	1189711.733
639	306524.836	1189682.400
640	306576.512	1189633.458
641	306589.999	1189612.508
642	306574.744	1189617.339
643	306543.622	1189627.197
644	306540.414	1189627.985
645	306536.073	1189628.364
646	306531.731	1189627.985
647	306527.775	1189626.947
648	306511.585	1189621.251
649	306484.961	1189611.883
650	306441.848	1189609.504
651	306343.869	1189576.572
652	306339.440	1189573.598
653	306319.087	1189569.073
654	306307.556	1189568.129
655	306280.661	1189567.880
656	306254.121	1189610.844
657	306235.213	1189636.056
658	306229.497	1189643.676
659	306206.817	1189673.916
660	306205.981	1189676.621
661	306205.595	1189679.426
662	306205.669	1189682.256
663	306206.200	1189685.036
664	306207.174	1189687.694
665	306208.567	1189690.159
666	306210.340	1189692.366
667	306212.447	1189694.256
668	306214.833	1189695.780
669	306256.444	1189708.994
670	306265.187	1189711.660
671	306321.280	1189728.764
672	306352.764	1189737.969
673	306386.339	1189747.785
674	306444.625	1189764.101
675	306451.612	1189766.057
676	306517.092	1189783.574
677	306582.770	1189800.336
678	306606.900	1189806.200
679	306611.701	1189805.142
680	306628.370	1189802.065
681	306446.332	1189785.347
682	306432.718	1189781.536
683	306492.442	1189831.412
684	306562.870	1189815.898
685	306512.035	1189802.924
686	306446.332	1189785.347
687	307478.710	1189840.083
688	307467.285	1189738.635
689	307470.857	1189739.018
690	307484.168	1189686.233
691	307518.103	1189694.809
692	307525.292	1189730.108
693	307585.942	1189751.576
694	307604.697	1189714.519
695	307608.819	1189703.749
696	307626.898	1189656.512
697	307629.743	1189642.694
698	307627.676	1189634.676
699	307624.026	1189624.570
700	307616.276	1189624.376
701	307582.602	1189624.267
702	307548.933	1189624.891
703	307515.286	1189626.246
704	307503.076	1189627.004
705	307481.677	1189628.333
706	307448.120	1189631.149
707	307414.633	1189634.695
708	307381.231	1189638.968
709	307367.376	1189641.048
710	307370.021	1189656.883
711	307366.941	1189641.113
712	307347.930	1189645.966
713	307314.745	1189649.687
714	307281.692	1189656.128
715	307256.000	1189661.717
716	307261.684	1189666.141
717	307275.760	1189677.465
718	307283.592	1189689.424
719	307289.095	1189699.161
720	307303.065	1189704.770
721	307316.188	1189710.380
722	307331.005	1189723.820
723	307336.191	1189743.294

តារាងទិន្នន័យចំណុចប្រវែងស្នូល		
ចាស់នៃចំណុចប្រវែងស្នូល "ជីកំអេសកាដេ"		
Projection UTM, Zone 48N, Datum WGS 84		
Point_ID	EASTING	NORTHING
724	307340.530	1189764.461
725	307345.928	1189775.255
726	307353.971	1189787.744
727	307359.505	1189807.507
728	307360.533	1189819.705
729	307363.179	1189825.950
730	307371.645	1189832.511
731	307392.838	1189828.380
732	307409.242	1189824.659
733	307426.150	1189820.870
734	307440.120	1189819.705
735	307452.820	1189826.373
736	307469.436	1189820.924
737	307478.710	1189840.083
738	308476.973	1189842.656
739	308479.880	1189825.969
740	308485.277	1189794.983
741	308485.350	1189794.583
742	308485.350	1189794.581
743	308486.096	1189790.394
744	308486.758	1189786.647
745	308488.315	1189777.906
746	308501.173	1189705.715
747	308446.700	1189690.313
748	308310.626	1189679.521
749	308310.269	1189763.994
750	308354.343	1189840.928
751	308358.910	1189839.297
752	308360.536	1189838.867
753	308362.272	1189838.715
754	308363.281	1189838.766
755	308451.083	1189847.668
756	308468.087	1189849.392
757	308469.448	1189849.417
758	308470.795	1189849.215
759	308472.089	1189848.792
760	308473.296	1189848.161
761	308474.381	1189849.339
762	308475.315	1189846.348
763	308476.071	1189845.215
764	308476.629	1189843.974
765	308476.973	1189842.656
766	308166.715	1189748.893
767	308152.922	1189747.272
768	308125.126	1189820.751
769	308131.531	1189823.580
770	308147.073	1189829.707
771	308163.152	1189835.303
772	308163.271	1189835.347
773	308174.741	1189839.761
774	308186.112	1189843.608
775	308197.631	1189846.984
776	308209.671	1189849.980
777	308210.050	1189850.091
778	308225.091	1189855.125
779	308239.938	1189859.393
780	308249.857	1189861.786
781	308254.956	1189863.017
782	308255.435	1189863.111
783	308260.656	1189864.135
784	308261.347	1189864.207
785	308262.116	1189864.156
786	308262.864	1189863.975
787	308263.571	1189863.669
788	308264.215	1189863.248
789	308264.779	1189862.722
790	308265.244	1189862.109
791	308265.599	1189861.426
792	308265.832	1189860.692
793	308265.937	1189859.929
794	308265.911	1189859.159
795	308265.754	1189858.405
796	308265.471	1189857.689
797	308259.891	1189846.471
798	308222.691	1189792.976
799	308199.989	1189774.431
800	308199.668	1189774.112
801	308199.418	1189773.755
802	308199.352	1189773.633
803	308193.217	1189761.501
804	308193.130	1189761.308
805	308192.046	1189758.622
806	308192.015	1189758.541
807	308191.921	1189758.219
808	308191.327	1189755.492

តារាងលិខិតបញ្ជីចំណុចប្រវែងស្រូវ (ឆ្នាំទី១៨/១៣)

តារាងលិខិតបញ្ជីចំណុចប្រវែងស្រូវ សាមគ្គីភាពជាប្រទេសកម្ពុជា ជិតអេសកាដេ		
Projection UTM, Zone 48N, Datum WGS 84		
Point_ID	EASTING	NORTHING
812	308191.141	1189752.171
813	308191.160	1189751.864
814	308191.172	1189751.767
815	308166.715	1189748.893
816	308200.026	1189752.805
817	308200.659	1189754.056
818	308199.781	1189752.779
819	308196.152	1189752.353
820	308196.257	1189754.633
821	308196.761	1189756.946
822	308197.727	1189759.339
823	308203.575	1189770.904
824	308226.138	1189789.336
825	308226.459	1189789.655
826	308226.596	1189789.834
827	308264.100	1189843.766
828	308264.213	1189843.944
829	308264.286	1189844.081
830	308269.948	1189855.463
831	308274.345	1189864.302
832	308274.668	1189864.832
833	308275.077	1189865.300
834	308275.560	1189865.690
835	308276.102	1189865.992
836	308276.688	1189866.198
837	308277.301	1189866.300
838	308277.922	1189866.296
839	308279.981	1189865.722
840	308275.342	1189854.570
841	308278.361	1189860.412
842	308280.329	1189865.652
843	308280.402	1189865.618
844	308291.421	1189861.580
845	308291.787	1189861.455
846	308339.134	1189846.215
847	308326.384	1189833.748
848	308309.239	1189811.523
849	308284.175	1189761.561
850	308274.916	1189737.532
851	308276.358	1189733.997
852	308283.925	1189722.167
853	308286.232	1189689.430
854	308255.947	1189685.982
855	308247.447	1189685.014
856	308238.889	1189748.229
857	308239.449	1189754.029
858	308239.014	1189758.845
859	308200.926	1189752.805
860	306343.669	1189866.931
861	306428.631	1189780.392
862	306380.837	1189767.014
863	306340.343	1189755.174
864	306315.557	1189747.928
865	306250.501	1189728.091
866	306250.116	1189727.969
867	306207.035	1189714.288
868	306204.338	1189714.008
869	306201.632	1189714.169
870	306198.987	1189714.766
871	306196.474	1189715.782
872	306194.159	1189717.193
873	306192.102	1189718.960
874	306190.359	1189721.035
875	306188.974	1189723.366
876	306187.985	1189725.891
877	306187.418	1189728.542
878	306187.293	1189731.393
879	306186.859	1189741.292
880	306185.356	1189775.526
881	306202.102	1189800.731
882	306202.143	1189800.645
883	306204.785	1189809.446
884	306269.502	1189830.647
885	306278.569	1189830.048
886	306278.573	1189830.044
887	306343.669	1189866.931
888	307197.310	1189786.899
889	307201.792	1189742.410
890	307205.576	1189697.857
891	307208.646	1189653.468
892	307203.862	1189642.226
893	307205.787	1189620.570
894	307206.808	1189609.087
895	307208.095	1189594.601
896	307212.171	1189578.752
897	307212.730	1189563.918
898	307213.713	1189519.214
899	307213.802	1189505.041

តារាងលិខិតបញ្ជីចំណុចប្រវែងស្រូវ សាមគ្គីភាពជាប្រទេសកម្ពុជា ជិតអេសកាដេ		
Projection UTM, Zone 48N, Datum WGS 84		
Point_ID	EASTING	NORTHING
900	307213.863	1189495.319
901	307212.550	1189493.206
902	307210.913	1189491.334
903	307208.994	1189489.751
904	307206.844	1189488.499
905	307204.521	1189487.612
906	307202.084	1189487.112
907	307199.599	1189487.013
908	307197.130	1189487.316
909	307186.886	1189491.444
910	307156.604	1189503.645
911	307129.476	1189514.575
912	307115.877	1189520.818
913	307080.953	1189536.853
914	307053.040	1189549.669
915	307053.000	1189549.687
916	306992.602	1189578.040
917	306989.416	1189579.728
918	306974.199	1189593.901
919	306969.577	1189598.207
920	306962.222	1189605.058
921	306946.126	1189621.938
922	306938.095	1189630.361
923	306926.948	1189656.959
924	306890.555	1189684.646
925	306896.804	1189684.936
926	306929.743	1189686.468
927	306970.115	1189688.344
928	306960.499	1189779.867
929	307052.188	1189773.328
930	307057.318	1189787.622
931	307071.171	1189800.184
932	307112.653	1189826.816
933	307116.871	1189842.620
934	307087.843	1189881.940
935	307155.678	1189889.035
936	307167.529	1189890.274
937	307170.445	1189890.329
938	307173.327	1189889.889
939	307176.092	1189888.965
940	307178.661	1189887.586
941	307180.958	1189885.790
942	307182.916	1189883.631
943	307184.480	1189881.170
944	307185.604	1189878.480
945	307186.254	1189875.638
946	307192.130	1189831.312
947	307193.283	1189821.427
948	307195.905	1189798.941
949	307197.310	1189786.899
950	308565.754	1189876.171
951	308563.784	1189876.074
952	308561.824	1189876.301
953	308559.927	1189876.846
954	308558.146	1189877.694
955	308556.528	1189878.823
956	308555.115	1189880.201
957	308553.948	1189881.793
958	308553.058	1189883.553
959	308552.475	1189885.538
960	308552.387	1189885.822
961	308545.760	1189906.140
962	308583.960	1189915.423
963	308587.225	1189906.539
964	308593.342	1189887.289
965	308569.880	1189877.505
966	308568.804	1189876.992
967	308567.683	1189876.589
968	308565.754	1189876.171
969	308320.437	1189929.327
970	308345.737	1189905.698
971	308347.346	1189864.582
972	308300.172	1189879.766
973	308298.105	1189880.432
974	308297.619	1189880.609
975	308296.579	1189881.089
976	308295.631	1189881.731
977	308294.798	1189882.517
978	308294.104	1189883.427
979	308293.565	1189884.438
980	308293.197	1189885.522
981	308293.139	1189885.870
982	308291.689	1189897.579
983	308292.646	1189907.546
984	308291.741	1189914.083
985	308290.027	1189926.473
986	308288.058	1189948.538
987	308286.799	1189962.634

តារាងលិខិតបញ្ជីចំណុចប្រវែងស្រូវ សាមគ្គីភាពជាប្រទេសកម្ពុជា ជិតអេសកាដេ		
Projection UTM, Zone 48N, Datum WGS 84		
Point_ID	EASTING	NORTHING
988	308304.314	1189963.776
989	308309.523	1189940.241
990	308320.437	1189929.327
991	308436.812	1189900.371
992	308366.424	1189887.380
993	308337.253	1189936.911
994	308321.562	1189964.460
995	308402.475	1189968.298
996	308416.774	1189946.746
997	308436.812	1189900.371
998	307549.818	1189874.213
999	307531.502	1189863.617
1000	307518.683	1189862.093
1001	307508.853	1189866.609
1002	307493.648	1189865.376
1003	307484.619	1189864.643
1004	307475.689	1189863.844
1005	307465.203	1189862.314
1006	307448.660	1189863.963
1007	307425.840	1189849.080
1008	307398.156	1189851.655
1009	307355.303	1189855.641
1010	307338.634	1189844.000
1011	307336.223	1189840.196
1012	307323.334	1189829.763
1013	307299.602	1189821.707
1014	307303.545	1189812.725
1015	307309.166	1189799.918
1016	307321.866	1189787.747
1017	307316.090	1189767.943
1018	307314.458	1189762.347
1019	307283.295	1189731.009
1020	307273.042	1189720.095
1021	307260.483	1189695.142
1022	307236.830	1189681.555
1023	307236.226	1189689.484
1024	307235.915	1189693.974
1025	307235.488	1189700.161
1026	307231.664	1189745.184
1027	307227.134	1189790.140
1028	307225.354	1189805.406
1029	307221.900	1189835.021
1030	307221.358	1189839.104
1031	307217.836	1189865.680
1032	307215.215	1189885.092
1033	307215.174	1189885.768
1034	307215.119	1189886.655
1035	307215.275	1189888.214
1036	307215.679	1189889.727
1037	307216.320	1189891.157
1038	307217.181	1189892.465
1039	307218.240	1189893.619
1040	307219.471	1189894.588
1041	307220.841	1189895.348
1042	307222.315	1189895.878
1043	307223.855	1189896.165
1044	307228.005	1189896.600
1045	307228.702	1189896.697
1046	307229.312	1189896.825
1047	307253.378	1189902.635
1048	307554.218	1189975.271
1049	307559.337	1189937.975
1050	307555.248	1189893.885
1051	307552.518	1189883.995
1052	307549.818	1189874.213
1053	307221.098	1189915.986
1054	307219.265	1189915.950
1055	307217.452	1189916.222
1056	307215.711	1189916.795
1057	307214.090	1189917.653
1058	307212.637	1189918.770
1059	307211.392	1189920.116
1060	307210.392	1189921.652
1061	307209.663	1189923.334
1062	307209.332	1189924.683
1063	307208.603	1189929.068
1064	307201.097	1189974.193
1065	307198.170	1189990.202
1066	307232.976	1189980.909
1067	307227.813	1189917.037
1068	307225.264	1189916.422
1069	307221.098	1189915.986
1070	307683.577	1189626.789
1071	307674.233	1189626.352
1072		

តារាងទិន្នន័យការវិនិយោគស្រូវស្នួល (ឆ្នាំទី១៨/១៣)

តារាងទិន្នន័យការវិនិយោគស្រូវស្នួល ឋានៈបែរជាប្រទេសកម្ពុជា ជីកអេសកាដេ		
Projection UTM, Zone 48N, Datum WGS 84		
Point_ID	EASTING	NORTHING
1076	307670.760	1189627.586
1077	307670.238	1189628.132
1078	307669.806	1189628.752
1079	307669.475	1189629.431
1080	307669.254	1189630.153
1081	307667.551	1189637.765
1082	307660.929	1189667.370
1083	307651.002	1189711.744
1084	307650.953	1189711.941
1085	307649.797	1189716.099
1086	307649.702	1189716.397
1087	307649.669	1189716.486
1088	307648.096	1189720.506
1089	307648.018	1189720.693
1090	307647.743	1189721.303
1091	307647.181	1189722.548
1092	307639.503	1189739.573
1093	307639.414	1189739.757
1094	307628.409	1189761.173
1095	307624.162	1189769.436
1096	307616.596	1189793.780
1097	307616.535	1189793.961
1098	307616.505	1189794.046
1099	307614.925	1189798.092
1100	307614.685	1189798.599
1101	307612.615	1189802.281
1102	307612.316	1189802.732
1103	307609.764	1189806.069
1104	307609.651	1189806.210
1105	307609.392	1189806.490
1106	307606.296	1189809.536
1107	307606.089	1189809.726
1108	307601.853	1189813.344
1109	307599.641	1189815.592
1110	307597.850	1189818.188
1111	307596.534	1189821.053
1112	307594.849	1189825.755
1113	307594.065	1189828.509
1114	307593.653	1189831.342
1115	307590.871	1189867.104
1116	307590.854	1189867.276
1117	307590.470	1189870.438
1118	307589.025	1189882.317
1119	307588.661	1189886.138
1120	307586.328	1189906.215
1121	307586.300	1189906.411
1122	307584.443	1189917.552
1123	307584.443	1189929.117
1124	307584.443	1189935.794
1125	307584.633	1189943.750
1126	307584.809	1189951.148
1127	307584.879	1189954.107
1128	307584.886	1189954.412
1129	307584.847	1189954.715
1130	307583.723	1189963.414
1131	307582.193	1189975.243
1132	307582.133	1189976.483
1133	307582.271	1189977.717
1134	307582.604	1189978.913
1135	307583.124	1189980.040
1136	307583.816	1189981.070
1137	307584.664	1189981.977
1138	307585.646	1189982.737
1139	307586.736	1189983.331
1140	307587.907	1189983.744
1141	307603.708	1189987.925
1142	307646.535	1189999.259
1143	307669.144	1190005.242
1144	307671.507	1190005.657
1145	307673.907	1190005.670
1146	307676.274	1190005.278
1147	307678.542	1190004.494
1148	307680.645	1190003.339
1149	307682.524	1190001.847
1150	307684.125	1190000.060
1151	307685.403	1189998.029
1152	307686.321	1189995.812
1153	307686.408	1189995.428
1154	307686.852	1189993.472
1155	307692.881	1189950.337
1156	307692.497	1189947.659
1157	307690.625	1189934.590
1158	307687.823	1189915.034
1159	307683.133	1189882.290
1160	307683.032	1189880.796
1161	307683.360	1189859.190
1162	307683.171	1189835.677
1163	307682.648	1189817.014

តារាងទិន្នន័យការវិនិយោគស្រូវស្នួល ឋានៈបែរជាប្រទេសកម្ពុជា ជីកអេសកាដេ		
Projection UTM, Zone 48N, Datum WGS 84		
Point_ID	EASTING	NORTHING
1164	307674.377	1189770.298
1165	307674.225	1189768.558
1166	307674.377	1189766.822
1167	307674.828	1189765.138
1168	307675.565	1189763.558
1169	307676.564	1189762.130
1170	307677.797	1189760.898
1171	307679.225	1189759.898
1172	307679.883	1189759.550
1173	307681.114	1189758.956
1174	307719.277	1189740.562
1175	307794.155	1189682.233
1176	307822.732	1189659.972
1177	307824.081	1189658.727
1178	307825.205	1189657.275
1179	307826.072	1189655.657
1180	307826.659	1189653.917
1181	307826.948	1189652.105
1182	307826.933	1189650.269
1183	307826.613	1189648.461
1184	307825.997	1189646.732
1185	307825.102	1189645.128
1186	307823.954	1189643.696
1187	307822.585	1189642.474
1188	307821.030	1189641.496
1189	307819.336	1189640.790
1190	307817.547	1189640.375
1191	307792.574	1189637.017
1192	307784.174	1189635.887
1193	307750.710	1189632.125
1194	307717.173	1189629.092
1195	307689.268	1189627.179
1196	307683.577	1189626.789
1197	306944.578	1190018.288
1198	306939.682	1190012.227
1199	306929.223	1190008.035
1200	306929.163	1190007.930
1201	306923.218	1190007.660
1202	306869.561	1189992.562
1203	306866.361	1189999.213
1204	306847.091	1190002.323
1205	306809.748	1190008.349
1206	306811.228	1190009.691
1207	306812.878	1190010.816
1208	306814.667	1190011.704
1209	306832.032	1190013.805
1210	306862.053	1190015.045
1211	306875.776	1190012.972
1212	306877.269	1190012.860
1213	306879.005	1190013.012
1214	306879.965	1190013.230
1215	306896.845	1190017.957
1216	306916.557	1190023.476
1217	306930.956	1190023.499
1218	306944.578	1190018.288
1219	306979.935	1190021.820
1220	306990.330	1190018.262
1221	306995.077	1190018.380
1222	306982.758	1190014.403
1223	306980.047	1190015.698
1224	306975.987	1190012.217
1225	306970.759	1190007.735
1226	306972.798	1190001.912
1227	306959.123	1189996.041
1228	306940.399	1189998.473
1229	306950.565	1190006.138
1230	306956.397	1190011.203
1231	306968.404	1190021.631
1232	306975.265	1190032.392
1233	306979.935	1190021.820
1234	307497.079	1190039.786
1235	307509.837	1190007.206
1236	307517.228	1190003.014
1237	307537.237	1189991.746
1238	307347.074	1189945.832
1239	307340.047	1189989.590
1240	307370.685	1190038.249
1241	307497.079	1190039.786
1242	307156.987	1190045.772
1243	307163.364	1190013.761
1244	307163.392	1190013.627
1245	307171.545	1189969.026
1246	307173.834	1189955.263
1247	307179.010	1189924.146
1248	307179.155	1189922.226
1249	307178.989	1189920.309
1250	307178.514	1189918.444
1251	307177.745	1189916.679

តារាងទិន្នន័យការវិនិយោគស្រូវស្នួល ឋានៈបែរជាប្រទេសកម្ពុជា ជីកអេសកាដេ		
Projection UTM, Zone 48N, Datum WGS 84		
Point_ID	EASTING	NORTHING
1252	307176.700	1189915.063
1253	307175.408	1189913.636
1254	307173.902	1189912.437
1255	307172.223	1189911.498
1256	307170.413	1189910.842
1257	307168.521	1189910.487
1258	307103.960	1189903.734
1259	307074.062	1189900.607
1260	307042.035	1189943.990
1261	307011.929	1189916.384
1262	307003.172	1189931.893
1263	306991.389	1189961.038
1264	307002.711	1189962.052
1265	307004.827	1189973.397
1266	307003.591	1189980.538
1267	306992.381	1189988.891
1268	306992.128	1189996.257
1269	306999.409	1189999.051
1270	307007.537	1189998.628
1271	307015.157	1190003.284
1272	307020.999	1190010.058
1273	307033.645	1190013.737
1274	307047.793	1190020.002
1275	307052.749	1190026.144
1276	307055.712	1190031.986
1277	307062.486	1190035.965
1278	307071.545	1190034.695
1279	307087.547	1190035.712
1280	307110.964	1190036.124
1281	307151.386	1190041.723
1282	307156.987	1190045.772
1283	308083.317	1190057.984
1284	308082.964	1190030.656
1285	308057.524	1190031.504
1286	308045.618	1190032.166
1287	308033.381	1190024.559
1288	308020.151	1190022.905
1289	308025.443	1190018.275
1290	308049.256	1190017.614
1291	308075.383	1190015.960
1292	308082.742	1190013.393
1293	308082.722	1190011.891
1294	308078.798	1189978.710
1295	308071.684	1189918.564
1296	308259.164	1189957.188
1297	308266.873	1189958.776
1298	308269.762	1189924.419
1299	308273.312	1189882.208
1300	308273.314	1189881.229
1301	308273.155	1189880.262
1302	308272.839	1189879.335
1303	308272.376	1189878.472
1304	308272.156	1189878.187
1305	308271.777	1189877.697
1306	308271.060	1189877.030
1307	308270.243	1189876.490
1308	308269.348	1189876.092
1309	308268.401	1189875.845
1310	308252.924	1189872.809
1311	308252.714	1189872.763
1312	308237.487	1189869.088
1313	308237.279	1189869.033
1314	308222.225	1189864.706
1315	308222.020	1189864.642
1316	308207.064	1189859.637
1317	308195.116	1189856.663
1318	308194.917	1189856.609
1319	308183.201	1189853.175
1320	308183.005	1189853.114
1321	308171.439	1189849.201
1322	308171.288	1189849.147
1323	308159.755	1189844.709
1324	308143.657	1189839.106
1325	308143.500	1189839.047
1326	308127.770	1189832.846
1327	308127.583	1189832.768
1328	308112.116	1189825.936
1329	308111.933	1189825.851
1330	308109.479	1189824.645
1331	308071.719	1189820.756
13		

តារាងទិន្នន័យការត្រួតពិនិត្យប្រព័ន្ធស្តុន (ទំព័រទី៧/១៣)

តារាងទិន្នន័យការត្រួតពិនិត្យប្រព័ន្ធស្តុន ស្ថានីយ៍ចរាចរណ៍ស្រះស្រាបៀប "ឯកអគ្គការកម្ពុជា"		
Projection UTM, Zone 48N, Datum WGS 84		
Point ID	EASTING	NORTHING
1340	307864.770	1189659.582
1341	307862.726	1189659.149
1342	307860.638	1189659.044
1343	307858.560	1189659.268
1344	307856.159	1189659.923
1345	307854.900	1189660.265
1346	307730.726	1189756.996
1347	307730.379	1189757.229
1348	307729.884	1189757.652
1349	307728.126	1189759.021
1350	307707.153	1189768.894
1351	307704.756	1189770.272
1352	307702.614	1189772.021
1353	307700.786	1189774.095
1354	307699.318	1189776.438
1355	307698.251	1189778.989
1356	307697.613	1189781.680
1357	307697.420	1189784.438
1358	307697.679	1189787.191
1359	307700.097	1189800.853
1360	307702.470	1189814.257
1361	307702.598	1189814.980
1362	307702.619	1189815.716
1363	307703.168	1189835.317
1364	307734.558	1189831.481
1365	307733.403	1189852.644
1366	307703.361	1189859.262
1367	307703.359	1189859.365
1368	307703.359	1189859.378
1369	307703.042	1189880.235
1370	307710.509	1189932.360
1371	307711.942	1189942.357
1372	307712.679	1189947.501
1373	307712.679	1189947.504
1374	307712.857	1189948.751
1375	307713.080	1189950.303
1376	307706.351	1189997.141
1377	307706.331	1189997.302
1378	307706.209	1189999.288
1379	307706.301	1190001.013
1380	307706.573	1190002.718
1381	307707.348	1190005.282
1382	307708.532	1190007.686
1383	307710.113	1190009.888
1384	307712.036	1190011.798
1385	307714.248	1190013.364
1386	307716.689	1190014.543
1387	307716.709	1190014.550
1388	307723.296	1190017.133
1389	307861.606	1190032.908
1390	307861.628	1190032.911
1391	307960.156	1190044.150
1392	308083.317	1190057.984
1393	307188.216	1190083.443
1394	307191.069	1190028.250
1395	307183.844	1190064.499
1396	307182.910	1190068.822
1397	307185.252	1190074.997
1398	307188.216	1190083.443
1399	306778.338	1190021.987
1400	306780.718	1190013.035
1401	306770.770	1190014.640
1402	306745.888	1190050.142
1403	306721.059	1190091.842
1404	306711.483	1190107.923
1405	306721.585	1190115.458
1406	306724.612	1190117.332
1407	306727.916	1190118.658
1408	306731.400	1190119.396
1409	306734.958	1190119.524
1410	306738.485	1190119.038
1411	306741.876	1190117.952
1412	306745.030	1190116.300
1413	306747.853	1190114.130
1414	306750.260	1190111.506
1415	306752.180	1190108.508
1416	306753.540	1190105.479
1417	306754.607	1190101.841
1418	306761.963	1190078.153
1419	306762.538	1190076.253
1420	306768.665	1190056.021
1421	306778.338	1190021.987
1422	307260.679	1190147.259
1423	307229.809	1190122.846
1424	307220.523	1190158.983
1425	307259.502	1190176.128
1426	307260.679	1190147.259
1427	307497.079	1190039.786

តារាងទិន្នន័យការត្រួតពិនិត្យប្រព័ន្ធស្តុន ស្ថានីយ៍ចរាចរណ៍ស្រះស្រាបៀប "ឯកអគ្គការកម្ពុជា"		
Projection UTM, Zone 48N, Datum WGS 84		
Point ID	EASTING	NORTHING
1428	307484.180	1190092.765
1429	307465.630	1190171.953
1430	307502.575	1190181.058
1431	307510.659	1190157.847
1432	307512.109	1190143.838
1433	307513.835	1190127.155
1434	307513.835	1190121.690
1435	307513.835	1190094.347
1436	307496.901	1190063.655
1437	307498.484	1190050.202
1438	307497.079	1190039.786
1439	307260.679	1190147.259
1440	307259.540	1190176.118
1441	307257.339	1190186.039
1442	307405.253	1190224.979
1443	307409.621	1190226.129
1444	307409.625	1190226.130
1445	307410.369	1190226.216
1446	307411.116	1190226.178
1447	307411.847	1190226.015
1448	307412.539	1190225.732
1449	307413.175	1190225.338
1450	307413.736	1190224.842
1451	307414.207	1190224.260
1452	307414.573	1190223.608
1453	307414.826	1190222.903
1454	307414.957	1190222.166
1455	307414.963	1190221.418
1456	307414.844	1190220.679
1457	307414.603	1190219.971
1458	307394.052	1190205.828
1459	307353.412	1190184.873
1460	307314.677	1190166.458
1461	307260.679	1190147.259
1462	307821.371	1190237.069
1463	307846.619	1190137.817
1464	307851.835	1190138.217
1465	307949.782	1190140.368
1466	308084.448	1190145.652
1467	308083.577	1190078.154
1468	307958.088	1190063.330
1469	307859.853	1190051.725
1470	307716.409	1190034.779
1471	307715.564	1190034.679
1472	307701.547	1190032.983
1473	307697.246	1190032.463
1474	307690.953	1190031.701
1475	307682.642	1190029.502
1476	307665.917	1190025.076
1477	307589.598	1190004.880
1478	307587.290	1190004.467
1479	307584.946	1190004.435
1480	307582.627	1190004.785
1481	307580.397	1190005.508
1482	307578.314	1190006.583
1483	307576.433	1190007.984
1484	307574.806	1190009.671
1485	307573.474	1190011.601
1486	307572.475	1190013.722
1487	307571.284	1190016.898
1488	307570.701	1190018.452
1489	307569.647	1190019.734
1490	307562.007	1190029.035
1491	307561.232	1190029.867
1492	307545.888	1190044.764
1493	307542.854	1190048.027
1494	307542.345	1190048.723
1495	307541.960	1190049.495
1496	307541.708	1190050.321
1497	307541.598	1190051.176
1498	307541.633	1190052.039
1499	307541.811	1190052.883
1500	307542.127	1190053.685
1501	307542.574	1190054.424
1502	307543.137	1190055.078
1503	307543.802	1190055.628
1504	307544.548	1190056.060
1505	307545.357	1190056.360
1506	307546.018	1190056.546
1507	307547.584	1190057.772
1508	307559.821	1190067.363
1509	307560.080	1190067.573
1510	307560.429	1190067.880
1511	307560.440	1190067.890
1512	307564.176	1190071.344
1513	307564.765	1190071.888
1514	307571.881	1190078.466
1515	307572.753	1190079.382

តារាងទិន្នន័យការត្រួតពិនិត្យប្រព័ន្ធស្តុន ស្ថានីយ៍ចរាចរណ៍ស្រះស្រាបៀប "ឯកអគ្គការកម្ពុជា"		
Projection UTM, Zone 48N, Datum WGS 84		
Point ID	EASTING	NORTHING
1516	307573.753	1190080.809
1517	307574.490	1190082.389
1518	307574.941	1190084.073
1519	307575.081	1190085.310
1520	307575.589	1190095.481
1521	307575.927	1190102.244
1522	307575.940	1190102.743
1523	307575.788	1190104.479
1524	307575.740	1190104.729
1525	307574.491	1190110.893
1526	307571.190	1190127.179
1527	307571.077	1190127.737
1528	307570.673	1190129.171
1529	307569.937	1190130.751
1530	307569.717	1190131.113
1531	307554.662	1190102.505
1532	307553.903	1190155.851
1533	307540.923	1190171.428
1534	307530.585	1190185.994
1535	307529.019	1190192.171
1536	307527.581	1190197.843
1537	307527.664	1190199.749
1538	307528.055	1190201.616
1539	307528.744	1190203.396
1540	307529.711	1190205.040
1541	307530.932	1190206.505
1542	307532.375	1190207.753
1543	307534.001	1190208.751
1544	307535.767	1190209.472
1545	307537.627	1190209.897
1546	307538.109	1190209.957
1547	307538.115	1190209.957
1548	307686.835	1190228.292
1549	307703.790	1190228.145
1550	307738.514	1190223.048
1551	307760.027	1190218.017
1552	307760.568	1190217.906
1553	307762.305	1190217.754
1554	307762.731	1190217.763
1555	307794.470	1190219.118
1556	307795.780	1190219.261
1557	307797.464	1190219.712
1558	307799.044	1190220.449
1559	307799.285	1190220.592
1560	307811.130	1190227.882
1561	307812.317	1190228.738
1562	307812.667	1190229.046
1563	307821.371	1190237.069
1564	306974.793	1190055.122
1565	306944.608	1190042.400
1566	306943.290	1190041.960
1567	306941.920	1190041.725
1568	306940.529	1190041.702
1569	306939.153	1190041.891
1570	306937.821	1190042.287
1571	306936.207	1190042.904
1572	306934.446	1190043.383
1573	306932.691	1190043.535
1574	306915.128	1190043.471
1575	306913.429	1190043.319
1576	306912.469	1190043.101
1577	306876.640	1190033.069
1578	306864.091	1190034.964
1579	306862.598	1190035.076
1580	306862.185	1190035.067
1581	306830.811	1190033.771
1582	306830.023	1190033.707
1583	306812.391	1190031.575
1584	306809.277	1190031.606
1585	306806.208	1190032.134
1586	306803.263	1190033.147
1587	306800.518	1190034.616
1588	306798.043	1190036.505
1589	306795.901	1190038.766
1590	306794.147	1190041.339
1591	306792.828	1190044.160
1592	306791.974	1190047.163
1593	306787.855	1190061.654
1594		

តារាងទិន្នន័យស្ថានីយ៍ចម្លងស្ទឹងស្រីស្នំ (ទំព័រទី៨/១៣)

តារាងទិន្នន័យស្ថានីយ៍ចម្លងស្ទឹងស្រីស្នំ		
ស្ថានីយ៍ចម្លងស្ទឹងស្រីស្នំ ជីកអេសកាមដៃ		
Projection UTM, Zone 48N, Datum WGS 84		
Point_ID	EASTING	NORTHING
1604	306774.449	1190154.885
1605	306782.930	1190161.211
1606	306875.452	1190230.217
1607	306902.425	1190247.075
1608	306914.309	1190232.286
1609	306935.902	1190190.017
1610	306951.108	1190181.331
1611	306953.147	1190161.091
1612	306957.963	1190113.271
1613	306959.752	1190097.699
1614	306973.596	1190080.968
1615	306978.541	1190069.425
1616	306975.329	1190055.594
1617	306974.793	1190055.122
1618	308284.788	1190158.310
1619	308276.780	1190156.710
1620	308265.326	1190233.806
1621	308276.923	1190235.285
1622	308436.200	1190255.602
1623	308441.716	1190256.305
1624	308443.802	1190256.408
1625	308445.879	1190256.186
1626	308447.897	1190255.645
1627	308449.806	1190254.798
1628	308451.561	1190253.666
1629	308452.709	1190252.640
1630	308440.992	1190169.534
1631	308426.540	1190168.559
1632	308352.155	1190162.492
1633	308332.035	1190161.117
1634	308284.788	1190158.310
1635	308226.336	1190150.812
1636	308129.742	1190147.436
1637	308129.230	1190148.879
1638	308127.288	1190225.806
1639	308127.021	1190236.391
1640	308127.610	1190239.080
1641	308128.601	1190241.649
1642	308129.969	1190244.038
1643	308131.683	1190246.192
1644	308133.705	1190248.061
1645	308135.987	1190249.602
1646	308221.701	1190252.590
1647	308220.576	1190260.249
1648	308228.945	1190261.157
1649	308229.536	1190260.878
1650	308230.074	1190260.506
1651	308230.543	1190260.051
1652	308230.931	1190259.524
1653	308231.227	1190258.941
1654	308231.423	1190258.317
1655	308231.447	1190258.201
1656	308234.282	1190242.946
1657	308223.244	1190242.086
1658	308223.118	1190232.047
1659	308223.248	1190211.338
1660	308226.336	1190150.812
1661	307803.532	1190247.826
1662	307799.823	1190244.407
1663	307805.575	1190263.322
1664	307805.889	1190262.127
1665	307806.416	1190260.115
1666	307806.777	1190257.962
1667	307806.793	1190255.779
1668	307806.464	1190253.621
1669	307805.799	1190251.541
1670	307804.813	1190249.593
1671	307803.532	1190247.826
1672	307463.313	1190367.201
1673	307463.636	1190343.400
1674	307461.081	1190312.629
1675	307457.711	1190272.039
1676	307457.407	1190268.380
1677	307457.189	1190265.760
1678	307456.533	1190263.078
1679	307455.456	1190260.535
1680	307453.985	1190258.199
1681	307452.159	1190256.127
1682	307450.024	1190254.376
1683	307447.636	1190252.989
1684	307445.057	1190252.003
1685	307433.601	1190248.987
1686	307253.870	1190201.671
1687	307226.646	1190324.363
1688	307223.252	1190324.142
1689	307221.625	1190343.946
1690	307265.735	1190351.675
1691	307297.849	1190347.357

តារាងទិន្នន័យស្ថានីយ៍ចម្លងស្ទឹងស្រីស្នំ		
ស្ថានីយ៍ចម្លងស្ទឹងស្រីស្នំ ជីកអេសកាមដៃ		
Projection UTM, Zone 48N, Datum WGS 84		
Point_ID	EASTING	NORTHING
1692	307463.336	1190367.703
1693	307463.313	1190367.201
1694	307491.502	1190251.657
1695	307475.396	1190243.326
1696	307481.100	1190312.024
1697	307483.608	1190342.226
1698	307483.641	1190343.121
1699	307483.319	1190366.838
1700	307483.655	1190370.201
1701	307497.482	1190371.901
1702	307496.605	1190346.164
1703	307493.747	1190328.701
1704	307495.139	1190311.600
1705	307502.126	1190308.872
1706	307518.830	1190302.349
1707	307524.862	1190292.506
1708	307525.815	1190280.124
1709	307513.739	1190265.149
1710	307498.771	1190255.917
1711	307493.747	1190252.818
1712	307491.502	1190251.657
1713	306728.069	1190178.669
1714	306728.593	1190173.942
1715	306728.356	1190169.193
1716	306727.365	1190164.542
1717	306725.646	1190160.108
1718	306723.243	1190156.004
1719	306720.216	1190152.336
1720	306716.643	1190149.197
1721	306712.710	1190146.263
1722	306693.511	1190131.944
1723	306660.264	1190175.259
1724	306660.141	1190175.244
1725	306650.890	1190209.164
1726	306656.318	1190295.042
1727	306658.627	1190330.530
1728	306636.062	1190394.237
1729	306649.909	1190365.989
1730	306665.527	1190332.531
1731	306666.594	1190330.245
1732	306682.593	1190294.189
1733	306697.901	1190257.833
1734	306712.512	1190221.194
1735	306719.842	1190201.743
1736	306726.799	1190183.252
1737	306728.069	1190178.669
1738	307713.125	1190318.406
1739	307716.208	1190313.684
1740	307680.062	1190315.471
1741	307679.427	1190301.290
1742	307679.427	1190279.276
1743	307676.464	1190266.577
1744	307676.965	1190263.370
1745	307676.379	1190256.091
1746	307678.361	1190254.434
1747	307685.693	1190248.302
1748	307686.307	1190248.297
1749	307685.040	1190248.222
1750	307534.071	1190229.611
1751	307533.624	1190229.555
1752	307522.476	1190228.181
1753	307517.402	1190227.556
1754	307511.218	1190226.793
1755	307504.389	1190225.952
1756	307504.233	1190225.932
1757	307503.110	1190225.794
1758	307503.828	1190231.538
1759	307515.343	1190238.819
1760	307527.425	1190248.105
1761	307533.631	1190252.874
1762	307552.257	1190272.009
1763	307548.871	1190290.635
1764	307539.727	1190313.326
1765	307523.979	1190331.614
1766	307533.631	1190351.595
1767	307556.491	1190359.724
1768	307582.907	1190367.343
1769	307613.218	1190378.689
1770	307630.828	1190383.938
1771	307649.794	1190393.929
1772	307668.759	1190399.348
1773	307686.733	1190393.223
1774	307697.695	1190378.706
1775	307698.687	1190380.516
1776	307695.710	1190338.688
1777	307700.496	1190333.561
1778	307700.932	1190329.413
1779	307713.125	1190318.406

តារាងទិន្នន័យស្ថានីយ៍ចម្លងស្ទឹងស្រីស្នំ		
ស្ថានីយ៍ចម្លងស្ទឹងស្រីស្នំ ជីកអេសកាមដៃ		
Projection UTM, Zone 48N, Datum WGS 84		
Point_ID	EASTING	NORTHING
1780	307860.938	1190261.496
1781	307815.752	1190259.091
1782	307814.789	1190259.270
1783	307813.867	1190259.601
1784	307813.010	1190260.075
1785	307812.239	1190260.680
1786	307811.575	1190261.400
1787	307811.034	1190262.217
1788	307808.352	1190272.452
1789	307810.518	1190279.577
1790	307790.747	1190216.761
1791	307826.386	1190362.367
1792	307822.589	1190400.774
1793	307980.616	1190416.097
1794	307987.915	1190284.597
1795	307988.007	1190282.931
1796	307986.594	1190279.412
1797	307984.646	1190266.159
1798	307982.210	1190273.252
1799	307979.347	1190270.766
1800	307976.129	1190268.760
1801	307972.636	1190267.285
1802	307968.954	1190266.378
1803	307945.550	1190265.959
1804	307944.652	1190265.954
1805	307881.188	1190262.575
1806	307860.938	1190261.496
1807	308216.229	1190279.895
1808	308148.481	1190272.551
1809	308143.877	1190272.985
1810	308139.409	1190274.180
1811	308135.202	1190276.103
1812	308131.375	1190278.700
1813	308128.035	1190281.899
1814	308125.274	1190285.610
1815	308124.793	1190293.212
1816	308124.793	1190293.217
1817	308124.716	1190294.428
1818	308118.084	1190399.186
1819	308118.353	1190401.700
1820	308119.031	1190404.136
1821	308120.100	1190406.428
1822	308121.530	1190408.513
1823	308123.284	1190410.335
1824	308125.312	1190411.844
1825	308127.561	1190413.000
1826	308129.969	1190413.771
1827	308132.800	1190414.154
1828	308139.870	1190415.108
1829	308185.726	1190421.302
1830	308186.815	1190421.449
1831	308189.231	1190421.775
1832	308191.416	1190421.698
1833	308193.561	1190421.274
1834	308195.610	1190420.513
1835	308197.512	1190419.435
1836	308199.217	1190418.068
1837	308200.683	1190416.446
1838	308201.872	1190414.612
1839	308202.753	1190412.611
1840	308203.624	1190407.923
1841	308203.658	1190407.741
1842	308223.002	1190303.645
1843	308223.876	1190298.942
1844	308224.879	1190293.546
1845	308225.178	1190291.933
1846	308224.875	1190289.684
1847	308224.199	1190287.517
1848	308223.169	1190285.495
1849	308221.816	1190283.673
1850	308220.175	1190282.105
1851	308218.296	1190280.833
1852	308216.229	1190279.895
1853	308274.640	1190245.075
1854	308263.759	1190243.687
1855	308261.661	1190243.847
1856	308257.405	1190244.915
1857	308253.392	1

តារាងទិន្នន័យកាត់ទម្រង់ប្រព័ន្ធស្តីស្តី (ទំព័រទី៩/១៣)

តារាងទិន្នន័យកាត់ទម្រង់ប្រព័ន្ធស្តីស្តី ស្ថានភាពដើមនៃប្រព័ន្ធស្តីស្តី ជីកអេសកាមដេ		
Projection UTM, Zone 48N, Datum WGS 84		
Point ID	EASTING	NORTHING
1868	308233.315	1190302.881
1869	308216.495	1190393.397
1870	308214.757	1190402.747
1871	308210.484	1190425.740
1872	308210.389	1190426.254
1873	308207.227	1190443.266
1874	308207.149	1190443.687
1875	308206.326	1190448.114
1876	308206.502	1190449.864
1877	308207.068	1190452.168
1878	308207.999	1190454.350
1879	308209.270	1190456.353
1880	308210.848	1190458.124
1881	308212.692	1190459.617
1882	308214.753	1190460.792
1883	308216.977	1190461.619
1884	308242.217	1190464.825
1885	308262.896	1190467.895
1886	308279.207	1190470.318
1887	308301.503	1190473.630
1888	308328.535	1190476.223
1889	308336.099	1190476.949
1890	308336.298	1190476.972
1891	308373.141	1190481.999
1892	308411.381	1190486.591
1893	308434.055	1190404.627
1894	308446.913	1190359.065
1895	308448.024	1190316.997
1896	308448.053	1190300.075
1897	308448.090	1190278.573
1898	308448.005	1190276.556
1899	308447.670	1190274.931
1900	308447.597	1190274.579
1901	308446.875	1190272.693
1902	308445.860	1190270.949
1903	308444.576	1190269.390
1904	308443.058	1190268.059
1905	308441.346	1190266.990
1906	308439.484	1190266.210
1907	308438.510	1190265.978
1908	308435.507	1190265.594
1909	308382.833	1190258.876
1910	308301.572	1190248.510
1911	308274.640	1190245.075
1912	306759.008	1190182.819
1913	306756.835	1190182.713
1914	306754.675	1190182.974
1915	306752.591	1190183.595
1916	306750.640	1190184.559
1917	306748.879	1190185.837
1918	306747.359	1190187.393
1919	306746.122	1190189.183
1920	306745.205	1190191.155
1921	306740.216	1190204.394
1922	306731.159	1190228.425
1923	306716.407	1190265.419
1924	306700.951	1190302.126
1925	306684.959	1190338.165
1926	306684.797	1190338.531
1927	306667.951	1190374.621
1928	306650.420	1190410.383
1929	306641.693	1190427.357
1930	306834.154	1190496.783
1931	306845.610	1190462.692
1932	306827.100	1190404.509
1933	306833.303	1190381.159
1934	306858.638	1190347.282
1935	306877.065	1190295.042
1936	306885.285	1190271.739
1937	306859.029	1190255.330
1938	306858.011	1190254.634
1939	306775.565	1190193.143
1940	306764.994	1190185.259
1941	306763.147	1190184.110
1942	306761.132	1190183.289
1943	306759.008	1190182.819
1944	308259.927	1190501.639
1945	308260.394	1190493.252
1946	308275.962	1190494.733
1947	308277.738	1190480.209
1948	308261.427	1190477.787
1949	308240.853	1190474.731
1950	308238.576	1190499.116
1951	308259.927	1190501.639
1952	307717.714	1190503.447
1953	307698.398	1190414.081
1954	307688.058	1190418.226
1955	307668.478	1190421.136
1956	307651.809	1190417.961

តារាងទិន្នន័យកាត់ទម្រង់ប្រព័ន្ធស្តីស្តី ស្ថានភាពដើមនៃប្រព័ន្ធស្តីស្តី ជីកអេសកាមដេ		
Projection UTM, Zone 48N, Datum WGS 84		
Point ID	EASTING	NORTHING
1957	307633.289	1190418.226
1958	307622.470	1190416.721
1959	307610.441	1190453.357
1960	307717.714	1190503.447
1961	308381.288	1190493.049
1962	308377.734	1190492.622
1963	308377.087	1190492.678
1964	308376.458	1190492.840
1965	308375.864	1190493.104
1966	308375.322	1190493.463
1967	308374.846	1190493.906
1968	308374.451	1190494.422
1969	308374.147	1190494.996
1970	308373.941	1190495.613
1971	308373.841	1190496.255
1972	308373.465	1190499.226
1973	308371.977	1190510.980
1974	308371.019	1190518.548
1975	308371.036	1190520.057
1976	308396.491	1190536.760
1977	308410.592	1190496.568
1978	308381.288	1190493.049
1979	308323.388	1190535.283
1980	308324.223	1190519.898
1981	308324.243	1190519.524
1982	308324.996	1190505.184
1983	308325.092	1190503.808
1984	308326.009	1190490.694
1985	308325.828	1190489.764
1986	308325.508	1190488.872
1987	308325.056	1190488.040
1988	308324.483	1190487.286
1989	308323.801	1190486.628
1990	308323.027	1190486.081
1991	308322.179	1190485.659
1992	308300.418	1190483.571
1993	308300.290	1190483.559
1994	308299.507	1190500.984
1995	308302.858	1190501.630
1996	308301.423	1190518.045
1997	308300.479	1190534.119
1998	308293.837	1190533.586
1999	308294.587	1190548.682
2000	308316.981	1190550.610
2001	308318.076	1190550.459
2002	308319.131	1190550.129
2003	308320.117	1190549.631
2004	308321.008	1190548.976
2005	308321.779	1190548.184
2006	308322.409	1190547.276
2007	308322.881	1190546.277
2008	308323.182	1190545.213
2009	308323.363	1190535.813
2010	308323.369	1190535.638
2011	308323.388	1190535.283
2012	308354.368	1190489.530
2013	308342.289	1190487.882
2014	308341.074	1190488.091
2015	308339.914	1190488.505
2016	308338.841	1190489.112
2017	308337.890	1190489.896
2018	308337.087	1190490.831
2019	308336.457	1190491.890
2020	308336.018	1190493.042
2021	308335.784	1190494.252
2022	308335.750	1190494.741
2023	308334.977	1190505.795
2024	308334.914	1190507.006
2025	308334.904	1190507.178
2026	308334.209	1190520.431
2027	308334.182	1190520.924
2028	308333.359	1190536.093
2029	308333.348	1190536.672
2030	308333.152	1190546.851
2031	308333.751	1190548.328
2032	308334.584	1190549.687
2033	308335.629	1190550.891
2034	308336.857	1190551.907
2035	308338.235	1190552.707
2036	308366.262	1190556.506
2037	308366.261	1190540.623
2038	308366.258	1190540.331
2039	308366.091	1190526.048
2040	308366.018	1190518.418
2041	308366.038	1190518.090
2042	308367.009	1190510.415
2043	308367.017	1190510.352
2044	308368.833	1190496.000
2045	308368.962	1190494.978

តារាងទិន្នន័យកាត់ទម្រង់ប្រព័ន្ធស្តីស្តី ស្ថានភាពដើមនៃប្រព័ន្ធស្តីស្តី ជីកអេសកាមដេ		
Projection UTM, Zone 48N, Datum WGS 84		
Point ID	EASTING	NORTHING
2046	308369.003	1190494.656
2047	308369.051	1190494.385
2048	308369.072	1190494.112
2049	308369.048	1190493.639
2050	308368.947	1190493.176
2051	308368.771	1190492.737
2052	308368.526	1190492.332
2053	308368.218	1190491.972
2054	308367.856	1190491.667
2055	308367.448	1190491.426
2056	308367.007	1190491.255
2057	308366.136	1190491.136
2058	308366.134	1190491.135
2059	308354.368	1190489.530
2060	307471.934	1190473.776
2061	307421.874	1190445.518
2062	307353.663	1190537.671
2063	307358.856	1190540.079
2064	307417.863	1190572.008
2065	307418.605	1190570.885
2066	307418.987	1190570.065
2067	307466.999	1190487.095
2068	307469.417	1190482.241
2069	307471.212	1190477.122
2070	307471.934	1190473.776
2071	308253.065	1190552.203
2072	308239.520	1190548.290
2073	308233.945	1190572.244
2074	308278.325	1190580.774
2075	308275.213	1190595.977
2076	308275.406	1190596.061
2077	308277.089	1190596.793
2078	308297.670	1190605.018
2079	308297.919	1190605.118
2080	308305.873	1190607.546
2081	308311.459	1190609.252
2082	308311.462	1190609.253
2083	308311.613	1190609.299
2084	308312.092	1190609.390
2085	308312.580	1190609.401
2086	308313.063	1190609.333
2087	308313.528	1190609.187
2088	308313.963	1190608.966
2089	308314.356	1190608.678
2090	308314.697	1190608.329
2091	308314.976	1190607.929
2092	308315.186	1190607.489
2093	308315.543	1190607.733
2094	308317.038	1190582.865
2095	308317.100	1190582.372
2096	308317.110	1190582.321
2097	308317.127	1190582.231
2098	308318.476	1190575.686
2099	308318.494	1190575.596
2100	308320.341	1190566.637
2101	308320.343	1190566.626
2102	308320.396	1190566.370
2103	308320.396	1190566.367
2104	308320.397	1190566.364
2105	308320.397	1190566.362
2106	308320.510	1190565.277
2107	308320.452	1190564.188
2108	308320.224	1190563.121
2109	308319.832	1190562.103
2110	308319.286	1190561.159
2111	308318.599	1190560.312
2112	308317.788	1190559.582
2113	308316.873	1190558.988
2114	308315.877	1190558.545
2115	308299.395	1190557.126
2116	308293.816	1190556.645
2117	308253.747	1190552.338
2118	308253.480	1190552.300
2119	308253.065	1190552.203
2120	308038.711	1190465.230
2121	308141.990	1190477.755
21		

តារាងទិន្នន័យចំណុចស្រួចស្រាវជ្រាវ (ទំព័រទី១០/១៣)

តារាងទិន្នន័យចំណុចស្រួចស្រាវជ្រាវ		
ទាន់ចំណុចជាយុទ្ធសាស្ត្រ "ជីកំអេសកាដៃ"		
Projection UTM, Zone 48N, Datum WGS 84		
Point ID	EASTING	NORTHING
2135	308182.965	1190492.497
2136	308182.984	1190492.389
2137	308186.174	1190474.486
2138	308186.201	1190474.335
2139	308186.425	1190473.502
2140	308186.794	1190472.712
2141	308187.009	1190472.371
2142	308187.498	1190471.664
2143	308188.490	1190462.852
2144	308190.809	1190442.261
2145	308168.464	1190439.288
2146	308161.519	1190438.214
2147	308148.566	1190436.465
2148	308105.362	1190430.629
2149	308104.964	1190430.568
2150	308104.716	1190430.501
2151	308103.280	1190430.116
2152	308101.700	1190429.379
2153	308100.273	1190428.380
2154	308099.040	1190427.147
2155	308098.040	1190425.719
2156	308097.304	1190424.139
2157	308096.852	1190422.456
2158	308096.700	1190420.719
2159	308096.720	1190420.087
2160	308104.360	1190299.422
2161	308104.724	1190293.670
2162	308105.414	1190282.772
2163	308103.741	1190279.432
2164	308101.572	1190276.392
2165	308098.960	1190273.723
2166	308095.967	1190271.489
2167	308092.665	1190269.745
2168	308089.132	1190268.531
2169	308032.800	1190267.522
2170	308014.429	1190267.193
2171	308010.159	1190269.360
2172	308006.287	1190272.177
2173	308002.911	1190275.573
2174	308000.118	1190279.462
2175	307997.977	1190283.746
2176	307990.576	1190417.103
2177	308049.114	1190423.259
2178	308038.711	1190465.230
2179	308382.191	1190600.641
2180	308371.858	1190596.449
2181	308371.446	1190598.417
2182	308371.349	1190598.759
2183	308371.325	1190598.822
2184	308368.425	1190606.168
2185	308367.839	1190607.653
2186	308367.523	1190609.295
2187	308367.279	1190616.875
2188	308367.345	1190617.405
2189	308367.499	1190617.916
2190	308367.737	1190618.395
2191	308368.051	1190618.827
2192	308368.433	1190619.201
2193	308368.872	1190619.505
2194	308369.356	1190619.731
2195	308373.424	1190621.163
2196	308384.209	1190624.960
2197	308384.633	1190624.983
2198	308385.056	1190624.944
2199	308385.469	1190624.842
2200	308385.862	1190624.680
2201	308386.226	1190624.462
2202	308386.554	1190624.192
2203	308396.093	1190604.866
2204	308382.191	1190600.641
2205	308340.152	1190561.040
2206	308335.721	1190560.440
2207	308334.807	1190560.634
2208	308333.938	1190560.976
2209	308333.137	1190561.455
2210	308332.425	1190562.060
2211	308331.821	1190562.773
2212	308331.343	1190563.575
2213	308331.003	1190564.445
2214	308330.882	1190564.926
2215	308330.803	1190565.415
2216	308327.607	1190580.923
2217	308326.986	1190583.935
2218	308325.183	1190607.908
2219	308325.182	1190607.918
2220	308325.171	1190608.055
2221	308325.184	1190609.063
2222	308325.352	1190610.056
2223	308325.671	1190611.012

តារាងទិន្នន័យចំណុចស្រួចស្រាវជ្រាវ		
ទាន់ចំណុចជាយុទ្ធសាស្ត្រ "ជីកំអេសកាដៃ"		
Projection UTM, Zone 48N, Datum WGS 84		
Point ID	EASTING	NORTHING
2224	308326.134	1190611.908
2225	308326.729	1190612.721
2226	308327.442	1190613.433
2227	308328.257	1190614.027
2228	308329.153	1190614.488
2229	308329.163	1190614.492
2230	308340.097	1190618.885
2231	308345.922	1190620.261
2232	308345.634	1190621.110
2233	308345.740	1190621.153
2234	308357.475	1190625.633
2235	308357.607	1190625.683
2236	308358.067	1190625.810
2237	308358.541	1190625.866
2238	308359.018	1190625.851
2239	308359.487	1190625.765
2240	308359.938	1190625.611
2241	308360.362	1190625.391
2242	308360.609	1190625.222
2243	308360.839	1190625.030
2244	308360.879	1190624.991
2245	308361.023	1190624.821
2246	308361.137	1190624.628
2247	308361.215	1190624.420
2248	308361.248	1190624.272
2249	308362.173	1190620.096
2250	308362.532	1190608.936
2251	308362.572	1190608.563
2252	308362.733	1190607.729
2253	308362.973	1190606.480
2254	308363.079	1190606.098
2255	308363.102	1190606.035
2256	308366.596	1190597.184
2257	308366.857	1190595.937
2258	308367.207	1190594.263
2259	308366.646	1190571.922
2260	308366.420	1190570.372
2261	308365.932	1190568.884
2262	308365.196	1190567.501
2263	308364.234	1190566.265
2264	308363.076	1190565.212
2265	308361.753	1190564.372
2266	308360.307	1190563.772
2267	308340.152	1190561.040
2268	308377.043	1190633.345
2269	308378.006	1190630.732
2270	308378.048	1190630.128
2271	308378.001	1190629.525
2272	308377.867	1190628.935
2273	308377.647	1190628.371
2274	308377.348	1190627.845
2275	308375.068	1190627.043
2276	308366.429	1190624.002
2277	308364.932	1190630.764
2278	308364.840	1190631.079
2279	308364.656	1190631.474
2280	308364.406	1190631.831
2281	308364.098	1190632.139
2282	308363.741	1190632.389
2283	308363.346	1190632.573
2284	308362.925	1190632.686
2285	308362.491	1190632.724
2286	308362.057	1190632.686
2287	308361.618	1190632.566
2288	308343.916	1190625.808
2289	308330.866	1190620.565
2290	308330.069	1190620.380
2291	308329.253	1190620.326
2292	308328.439	1190620.404
2293	308327.648	1190620.612
2294	308326.901	1190620.944
2295	308326.216	1190621.392
2296	308325.613	1190621.945
2297	308325.107	1190622.587
2298	308324.710	1190623.308
2299	308324.434	1190624.073
2300	308324.286	1190624.877
2301	308323.604	1190645.540
2302	308323.604	1190645.545
2303	308323.643	1190646.946
2304	308323.657	1190647.427
2305	308325.902	1190656.733
2306	308333.568	1190670.214
2307	308333.932	1190670.855
2308	308360.483	1190697.160
2309	308362.231	1190697.918
2310	308362.767	1190697.992
2311	308363.308	1190697.976
2312	308363.840	1190697.873

តារាងទិន្នន័យចំណុចស្រួចស្រាវជ្រាវ		
ទាន់ចំណុចជាយុទ្ធសាស្ត្រ "ជីកំអេសកាដៃ"		
Projection UTM, Zone 48N, Datum WGS 84		
Point ID	EASTING	NORTHING
2313	308364.347	1190697.683
2314	308364.816	1190697.413
2315	308365.235	1190697.070
2316	308365.592	1190696.662
2317	308365.877	1190696.202
2318	308366.083	1190695.702
2319	308367.095	1190688.933
2320	308367.105	1190688.869
2321	308367.218	1190688.448
2322	308367.298	1190688.255
2323	308369.885	1190682.655
2324	308370.756	1190680.767
2325	308370.759	1190680.762
2326	308370.824	1190680.621
2327	308370.982	1190680.151
2328	308371.060	1190679.662
2329	308371.057	1190679.166
2330	308370.972	1190678.678
2331	308370.808	1190678.211
2332	308370.569	1190677.777
2333	308370.262	1190677.387
2334	308369.896	1190677.054
2335	308369.479	1190676.786
2336	308365.141	1190675.011
2337	308364.837	1190674.863
2338	308364.480	1190674.613
2339	308364.172	1190674.304
2340	308363.922	1190673.948
2341	308363.738	1190673.553
2342	308363.625	1190673.132
2343	308363.587	1190672.698
2344	308363.625	1190672.263
2345	308363.718	1190671.900
2346	308364.300	1190670.171
2347	308373.042	1190644.209
2348	308373.064	1190644.147
2349	308376.771	1190634.085
2350	308377.043	1190633.345
2351	308377.835	1190645.660
2352	308401.258	1190649.959
2353	308389.131	1190647.787
2354	308377.835	1190645.660
2355	308377.770	1190645.838
2356	308371.394	1190664.770
2357	308370.153	1190668.457
2358	308370.058	1190668.738
2359	308369.963	1190669.226
2360	308369.947	1190669.722
2361	308370.013	1190670.214
2362	308370.157	1190670.689
2363	308370.377	1190671.135
2364	308370.667	1190671.538
2365	308371.018	1190671.889
2366	308371.421	1190672.178
2367	308372.276	1190672.528
2368	308376.412	1190674.220
2369	308378.831	1190675.210
2370	308377.735	1190677.582
2371	308371.987	1190690.027
2372	308370.713	1190698.548
2373	308370.741	1190699.129
2374	308370.868	1190699.695
2375	308371.089	1190700.232
2376	308371.400	1190700.724
2377	308371.788	1190701.155
2378	308372.245	1190701.514
2379	308372.757	1190701.790
2380	308373.308	1190701.975
2381	308373.732	1190702.049
2382	308373.735	1190702.049
2383	308385.586	1190704.130
2384	308379.531	1190692.825
2385	308384.847	1190677.670
2386	308401.674	1190675.623
2387	308419.750	1190640.463
2388	308434.997	1190622.929
2389	308448.398	

តារាងទិន្នន័យចំណុចប្រវែងស្រីស្រី (ធីតាអេសកាន់ដៃ)

តារាងទិន្នន័យចំណុចប្រវែងស្រីស្រី ធីតាអេសកាន់ដៃ		
Projection UTM, Zone 48N, Datum WGS 84		
Point ID	EASTING	NORTHING
2402	308390.385	1190627.717
2403	308390.135	1190628.074
2404	308390.108	1190628.100
2405	308389.827	1190628.382
2406	308389.679	1190628.497
2407	308382.168	1190633.898
2408	308381.711	1190635.139
2409	308377.835	1190645.660
2410	307510.762	1190570.481
2411	307453.115	1190551.021
2412	307437.427	1190578.131
2413	307435.421	1190602.545
2414	307435.303	1190603.462
2415	307434.943	1190604.885
2416	307418.073	1190655.558
2417	307415.678	1190662.753
2418	307415.586	1190663.014
2419	307415.486	1190663.278
2420	307412.957	1190669.658
2421	307412.547	1190671.006
2422	307412.364	1190672.403
2423	307412.410	1190673.811
2424	307412.687	1190675.193
2425	307413.186	1190676.510
2426	307413.893	1190677.729
2427	307414.790	1190678.815
2428	307415.853	1190679.740
2429	307421.741	1190684.070
2430	307428.996	1190689.405
2431	307506.555	1190746.444
2432	307539.318	1190665.027
2433	307568.746	1190591.897
2434	307510.762	1190570.481
2435	308144.676	1190620.400
2436	308086.515	1190613.622
2437	308095.842	1190664.385
2438	308099.362	1190670.500
2439	308099.544	1190670.893
2440	308099.596	1190671.052
2441	308105.204	1190690.411
2442	308105.264	1190690.673
2443	308105.302	1190691.133
2444	308105.068	1190702.365
2445	308105.031	1190702.747
2446	308104.952	1190703.066
2447	308100.632	1190716.732
2448	308100.597	1190716.833
2449	308100.413	1190717.228
2450	308100.242	1190717.487
2451	308094.796	1190724.687
2452	308094.717	1190724.785
2453	308094.660	1190724.851
2454	308092.415	1190727.346
2455	308092.163	1190727.588
2456	308092.104	1190727.636
2457	308089.468	1190729.714
2458	308089.296	1190729.839
2459	308084.356	1190733.092
2460	308119.142	1190757.345
2461	308122.984	1190744.303
2462	308144.676	1190620.400
2463	307164.389	1190661.520
2464	307123.893	1190659.844
2465	307074.832	1190665.324
2466	307014.363	1190687.769
2467	307038.612	1190756.803
2468	307152.492	1190763.218
2469	307164.389	1190661.520
2470	308230.920	1190736.426
2471	308244.890	1190735.963
2472	308247.470	1190735.050
2473	308247.671	1190734.989
2474	308250.889	1190734.148
2475	308251.087	1190734.105
2476	308251.303	1190734.077
2477	308254.721	1190733.777
2478	308254.939	1190733.768
2479	308255.142	1190733.776
2480	308258.457	1190734.046
2481	308258.665	1190734.072
2482	308265.822	1190735.268
2483	308283.774	1190734.672
2484	308288.414	1190722.314
2485	308302.419	1190728.955
2486	308310.944	1190744.932
2487	308323.285	1190754.296
2488	308355.008	1190775.315
2489	308360.551	1190748.576
2490	308382.227	1190758.793

តារាងទិន្នន័យចំណុចប្រវែងស្រីស្រី ធីតាអេសកាន់ដៃ		
Projection UTM, Zone 48N, Datum WGS 84		
Point ID	EASTING	NORTHING
2491	308385.422	1190731.772
2492	308385.889	1190715.567
2493	308382.987	1190713.826
2494	308368.108	1190711.214
2495	308367.264	1190710.989
2496	308366.986	1190710.878
2497	308355.643	1190705.962
2498	308355.132	1190705.704
2499	308354.417	1190705.204
2500	308354.113	1190704.926
2501	308326.406	1190677.476
2502	308326.095	1190677.138
2503	308325.587	1190676.409
2504	308323.133	1190672.094
2505	308316.861	1190661.062
2506	308316.509	1190660.301
2507	308316.346	1190659.764
2508	308313.813	1190649.264
2509	308313.750	1190648.959
2510	308313.676	1190648.233
2511	308313.607	1190645.802
2512	308313.596	1190645.681
2513	308313.599	1190645.517
2514	308313.604	1190645.364
2515	308313.635	1190644.436
2516	308314.411	1190620.911
2517	308314.236	1190619.525
2518	308313.826	1190618.189
2519	308313.195	1190616.943
2520	308312.359	1190615.823
2521	308311.345	1190614.863
2522	308310.181	1190614.090
2523	308296.359	1190609.869
2524	308296.234	1190609.827
2525	308296.161	1190609.799
2526	308275.526	1190601.553
2527	308275.199	1190601.422
2528	308275.129	1190601.393
2529	308273.412	1190600.646
2530	308231.723	1190582.515
2531	308221.267	1190621.556
2532	308266.049	1190632.403
2533	308254.105	1190663.179
2534	308234.302	1190729.342
2535	308230.920	1190736.426
2536	308230.920	1190736.426
2537	308213.326	1190733.730
2538	308206.221	1190755.012
2539	308204.233	1190782.640
2540	308219.853	1190759.615
2541	308230.920	1190736.426
2542	308540.979	1190680.214
2543	308533.607	1190678.428
2544	308532.828	1190693.517
2545	308543.078	1190717.794
2546	308550.332	1190725.867
2547	308559.052	1190735.573
2548	308582.510	1190757.261
2549	308585.055	1190759.613
2550	308612.502	1190777.965
2551	308613.806	1190778.943
2552	308614.361	1190779.432
2553	308632.916	1190796.630
2554	308633.559	1190797.263
2555	308654.010	1190818.643
2556	308661.995	1190825.095
2557	308677.360	1190784.430
2558	308673.622	1190781.145
2559	308604.695	1190722.902
2560	308604.607	1190722.824
2561	308604.519	1190722.746
2562	308565.024	1190686.039
2563	308540.979	1190680.214
2564	308704.144	1190838.139
2565	308709.091	1190804.497
2566	308694.352	1190795.584
2567	308685.798	1190790.412
2568	308680.810	1190806.387
2569	308674.062	1190804.474
2570	308665.271	1190827.742
2571	308675.047	1190833.644
2572	308675.794	1190836.298
2573	308682.432	1190842.546
2574	308685.435	1190845.875
2575	308702.688	1190847.552
2576	308704.144	1190838.139
2577	308614.856	1190960.368
2578	308702.769	1190950.207
2579	308704.487	1190949.775

តារាងទិន្នន័យចំណុចប្រវែងស្រីស្រី ធីតាអេសកាន់ដៃ		
Projection UTM, Zone 48N, Datum WGS 84		
Point ID	EASTING	NORTHING
2580	308706.109	1190949.061
2581	308707.587	1190948.085
2582	308708.881	1190946.874
2583	308709.953	1190945.464
2584	308710.772	1190943.893
2585	308711.317	1190942.207
2586	308711.303	1190941.932
2587	308614.233	1190952.221
2588	308608.753	1190951.246
2589	308608.315	1190864.040
2590	308649.276	1190853.385
2591	308634.301	1190841.286
2592	308632.995	1190840.075
2593	308612.192	1190818.326
2594	308594.839	1190802.243
2595	308567.400	1190783.897
2596	308566.096	1190782.918
2597	308566.065	1190782.891
2598	308565.554	1190782.441
2599	308538.640	1190757.558
2600	308538.176	1190757.129
2601	308537.201	1190756.140
2602	308519.080	1190735.972
2603	308518.747	1190735.589
2604	308517.248	1190733.447
2605	308516.420	1190731.781
2606	308504.445	1190703.420
2607	308503.852	1190702.015
2608	308502.513	1190698.845
2609	308502.690	1190695.407
2610	308502.845	1190692.404
2611	308502.859	1190692.140
2612	308503.267	1190684.246
2613	308503.448	1190680.734
2614	308503.280	1190680.570
2615	308503.233	1190680.524
2616	308503.180	1190680.484
2617	308502.840	1190680.246
2618	308502.469	1190680.061
2619	308502.074	1190679.934
2620	308501.665	1190679.866
2621	308501.250	1190679.861
2622	308500.839	1190679.917
2623	308484.990	1190688.358
2624	308484.533	1190688.678
2625	308484.130	1190689.064
2626	308483.792	1190689.507
2627	308483.526	1190689.997
2628	308483.339	1190689.522
2629	308483.234	1190691.070
2630	308483.215	1190691.627
2631	308483.283	1190692.181
2632	308486.684	1190704.442
2633	308486.790	1190704.910
2634	308486.813	1190705.174
2635	308486.887	1190705.172
2636	308487.301	1190719.869
2637	308477.027	1190784.519
2638	308457.156	1190781.685
2639	308438.402	1190778.754
2640	308436.823	1190795.636
2641	308437.178	1190803.325
2642	308434.215	1190815.601
2643	308430.616	1190829.571
2644	308427.230	1190838.461
2645	308423.346	1190843.104
2646	308422.279	1190848.769
2647	308417.674	1190873.226
2648	308414.118	1190892.113
2649	308436.980	1190907.395
2650	308448.902	1190915.364
2651	308507.145	1190922.815
2652	308531.500	1190930.368
2653	308536.372	1190842.875
2654	308531.527	1190930.569
2655	308536.403	1190969.435
2656	308614.856	1190960.368
2657	308699.616	1190981.619
2658	308696.588	1190981.121
2659		

តារាងទិន្នន័យគោលដៅចម្រុះស្តីពី (ទំព័រទី១២/១៣)

តារាងទិន្នន័យគោលដៅចម្រុះស្តីពី		
ធានាបែបបទស្របច្បាប់ " ជីកីអេសកាមដៃ "		
Projection UTM, Zone 48N, Datum WGS 84		
Point ID	EASTING	NORTHING
2669	308711.620	1190990.549
2670	308709.853	1190988.039
2671	308707.711	1190985.841
2672	308705.248	1190984.009
2673	308702.527	1190982.590
2674	308699.616	1190981.619
2675	307405.491	1190711.220
2676	307403.412	1190711.088
2677	307401.339	1190711.295
2678	307399.326	1190711.835
2679	307397.429	1190712.695
2680	307395.695	1190713.851
2681	307394.173	1190715.273
2682	307392.901	1190716.924
2683	307391.914	1190718.759
2684	307387.293	1190729.333
2685	307364.954	1190780.455
2686	307329.165	1190902.226
2687	307323.244	1190922.373
2688	307280.402	1191076.972
2689	307280.162	1191077.721
2690	307279.426	1191079.301
2691	307278.426	1191080.729
2692	307278.181	1191081.010
2693	307271.135	1191088.799
2694	307404.914	1191131.027
2695	307470.238	1190963.389
2696	307444.977	1190952.386
2697	307487.059	1190807.901
2698	307496.508	1190775.458
2699	307494.025	1190774.207
2700	307493.274	1190773.802
2701	307491.887	1190772.895
2702	307411.222	1190713.574
2703	307409.449	1190712.480
2704	307407.521	1190711.689
2705	307405.491	1190711.220
2706	307037.000	1191214.000
2707	307076.000	1191182.000
2708	307128.107	1191208.054
2709	307153.262	1191183.438
2710	307152.886	1191181.422
2711	307152.170	1191179.499
2712	307151.136	1191177.728
2713	307146.246	1191171.048
2714	307138.993	1191161.142
2715	307107.050	1191138.143
2716	307098.724	1191134.066
2717	307069.269	1191119.642
2718	307024.881	1191131.820
2719	307024.154	1191131.983
2720	307022.175	1191132.104
2721	306983.669	1191131.616
2722	306983.000	1191147.000
2723	306990.000	1191198.000
2724	307014.000	1191237.000
2725	307037.000	1191214.000
2726	307894.771	1191091.290
2727	307881.895	1191064.362
2728	307826.606	1191126.752
2729	307896.005	1191193.169
2730	307918.241	1191255.985
2731	307938.865	1191266.597
2732	307988.505	1191206.246
2733	307963.188	1191159.266
2734	307944.011	1191152.960
2735	307894.771	1191091.290
2736	306481.894	1191116.694
2737	306472.284	1191116.143
2738	306430.213	1191128.739
2739	306452.821	1191158.705
2740	306453.837	1191160.239
2741	306454.421	1191161.357
2742	306491.609	1191240.460
2743	306508.308	1191274.477
2744	306514.477	1191285.628
2745	306515.335	1191287.180
2746	306517.631	1191290.319
2747	306520.432	1191293.015
2748	306523.657	1191295.187
2749	306527.208	1191296.771
2750	306530.978	1191297.720
2751	306534.856	1191298.004
2752	306538.725	1191297.616
2753	306542.469	1191296.566
2754	306545.976	1191294.887
2755	306614.799	1191238.756
2756	306481.894	1191116.694
2757	308185.757	1191385.539

តារាងទិន្នន័យគោលដៅចម្រុះស្តីពី		
ធានាបែបបទស្របច្បាប់ " ជីកីអេសកាមដៃ "		
Projection UTM, Zone 48N, Datum WGS 84		
Point ID	EASTING	NORTHING
2758	308119.011	1191323.752
2759	308021.182	1191393.291
2760	308052.921	1191405.428
2761	308054.329	1191405.867
2762	308060.906	1191407.918
2763	308061.107	1191407.981
2764	308064.588	1191409.067
2765	308101.077	1191405.478
2766	308185.757	1191385.539
2767	306929.992	1191326.624
2768	306982.576	1191253.718
2769	306918.367	1191180.856
2770	306856.183	1191200.958
2771	306811.923	1191241.740
2772	306791.737	1191281.172
2773	306685.875	1191277.419
2774	306647.168	1191263.972
2775	306572.279	1191325.051
2776	306569.514	1191327.065
2777	306566.985	1191329.369
2778	306563.973	1191332.932
2779	306561.527	1191336.904
2780	306559.702	1191341.197
2781	306558.538	1191345.714
2782	306558.061	1191350.355
2783	306558.283	1191355.015
2784	306559.198	1191359.589
2785	306560.786	1191363.976
2786	306562.467	1191367.200
2787	306564.513	1191370.206
2788	306569.198	1191378.039
2789	306603.849	1191428.395
2790	306604.482	1191429.398
2791	306605.153	1191430.703
2792	306637.589	1191502.237
2793	306654.921	1191540.370
2794	306655.361	1191541.447
2795	306655.686	1191542.448
2796	306658.975	1191553.931
2797	306681.930	1191561.659
2798	306699.814	1191538.791
2799	306699.977	1191538.588
2800	306724.379	1191509.008
2801	306725.639	1191507.743
2802	306727.067	1191506.744
2803	306728.286	1191506.146
2804	306782.033	1191484.199
2805	306856.171	1191390.297
2806	306856.359	1191390.065
2807	306857.580	1191388.843
2808	306881.421	1191368.773
2809	306882.854	1191367.769
2810	306883.503	1191367.425
2811	306892.787	1191362.938
2812	306929.992	1191326.624
2813	306673.326	1191569.447
2814	306664.396	1191567.463
2815	306663.093	1191568.310
2816	306666.205	1191579.178
2817	306674.417	1191571.216
2818	306674.574	1191571.030
2819	306673.326	1191569.447
2820	306982.521	1191545.376
2821	306996.100	1191518.309
2822	307044.832	1191453.978
2823	307060.099	1191436.231
2824	307033.830	1191418.269
2825	306961.154	1191364.490
2826	306954.475	1191355.341
2827	306904.425	1191379.528
2828	306887.179	1191396.360
2829	306842.630	1191453.049
2830	306829.769	1191465.384
2831	306815.165	1191504.760
2832	306753.298	1191532.993
2833	306737.233	1191532.339
2834	306730.311	1191556.600
2835	306703.621	1191575.275
2836	306689.654	1191564.180
2837	306689.633	1191584.182
2838	306689.402	1191584.416
2839	306689.155	1191584.657
2840	306688.944	1191584.896
2841	306688.637	1191585.181
2842	306688.416	1191585.430
2843	306687.968	1191585.867
2844	306709.179	1191598.332
2845	306715.678	1191605.209
2846	306737.282	1191627.583

តារាងទិន្នន័យគោលដៅចម្រុះស្តីពី		
ធានាបែបបទស្របច្បាប់ " ជីកីអេសកាមដៃ "		
Projection UTM, Zone 48N, Datum WGS 84		
Point ID	EASTING	NORTHING
2847	306736.948	1191630.644
2848	306858.976	1191621.445
2849	306884.716	1191619.505
2850	306915.673	1191617.171
2851	306940.258	1191615.318
2852	306967.412	1191574.467
2853	306982.521	1191545.376
2854	307908.684	1191482.753
2855	307904.487	1191482.291
2856	307900.270	1191482.510
2857	307896.143	1191483.404
2858	307892.214	1191484.950
2859	307888.584	1191487.107
2860	307889.297	1191552.206
2861	307947.249	1191635.221
2862	308080.660	1191599.612
2863	308083.421	1191575.728
2864	308083.516	1191572.814
2865	308083.131	1191569.923
2866	308082.463	1191567.741
2867	308068.085	1191562.649
2868	308041.627	1191547.766
2869	308007.562	1191527.261
2870	307958.806	1191502.632
2871	307937.971	1191497.462
2872	307937.749	1191497.405
2873	307937.418	1191497.312
2874	307936.760	1191497.113
2875	307936.307	1191496.960
2876	307935.623	1191496.703
2877	307935.140	1191496.502
2878	307934.514	1191496.219
2879	307934.105	1191496.019
2880	307933.649	1191495.781
2881	307933.474	1191495.687
2882	307928.650	1191493.006
2883	307916.399	1191486.200
2884	307908.684	1191482.753
2885	308355.314	1191562.013
2886	308307.388	1191545.200
2887	308303.896	1191549.750
2888	308276.776	1191561.656
2889	308245.865	1191567.839
2890	308260.435	1191625.608
2891	308236.739	1191695.111
2892	308246.613	1191726.983
2893	308266.548	1191731.170
2894	308286.774	1191735.215
2895	308295.009	1191733.802
2896	308299.267	1191728.879
2897	308300.512	1191727.601
2898	308333.369	1191697.679
2899	308333.827	1191697.278
2900	308335.969	1191695.779
2901	308337.377	1191695.062
2902	308377.176	1191677.373
2903	308404.302	1191661.146
2904	308434.816	1191636.330
2905	308355.314	1191562.013
2906	306868.266	1191648.826
2907	306863.729	1191647.294
2908	306729.192	1191658.032
2909	306721.894	1191668.239
2910	306689.290	1191686.575
2911	306692.081	1191704.435
2912	306713.883	1191738.688
2913	306717.390	1191748.513
2914	306794.869	1191726.273
2915	306878.114	1191682.619
2916	306878.802	1191670.652
2917	306879.559	1191657.495
2918	306876.290	1191653.996
2919	306872.491	1191651.080
2920	306868.266	1191648.826
2921	307433.565	1191890.360
2922	307459.081	1191752.789
2923	307431.004	1191737.366
292		

តារាងទិសដៅនៃចំណុចស្រួចស្រាវ (ទំព័រទី៣/១៣)

តារាងទិសដៅនៃចំណុចស្រួចស្រាវ		
ចាស់នៃរដ្ឋស្រួចស្រាវ "ដីកំរេសកាន់ដៃ"		
Projection UTM, Zone 48N, Datum WGS 84		
Point ID	EASTING	NORTHING
2936	307270.988	1191711.567
2937	307264.000	1191760.000
2938	307263.797	1191842.315
2939	307264.409	1191849.477
2940	307290.154	1191846.656
2941	307291.788	1191846.667
2942	307293.675	1191846.686
2943	307346.332	1191853.360
2944	307347.051	1191853.469
2945	307349.576	1191854.146
2946	307350.332	1191854.445
2947	307399.499	1191875.420
2948	307433.565	1191890.360
2949	308712.638	1187327.474
2950	308711.083	1187321.678
2951	308688.774	1187327.762
2952	308649.841	1187340.229
2953	308576.638	1187441.041
2954	308610.963	1187529.405
2955	308817.997	1187562.778
2956	308841.316	1187526.198
2957	308856.534	1187462.989
2958	308856.340	1187435.978
2959	308814.889	1187415.359
2960	308812.380	1187413.874
2961	308802.163	1187406.771
2962	308776.512	1187393.946
2963	308774.552	1187392.966
2964	308773.232	1187392.256
2965	308771.201	1187390.948
2966	308748.050	1187374.412
2967	308746.511	1187373.220
2968	308743.767	1187370.531
2969	308729.707	1187354.460
2970	308728.135	1187352.424
2971	308725.293	1187348.319
2972	308716.229	1187335.226
2973	308715.133	1187333.496
2974	308713.292	1187328.546
2975	308712.638	1187327.474

